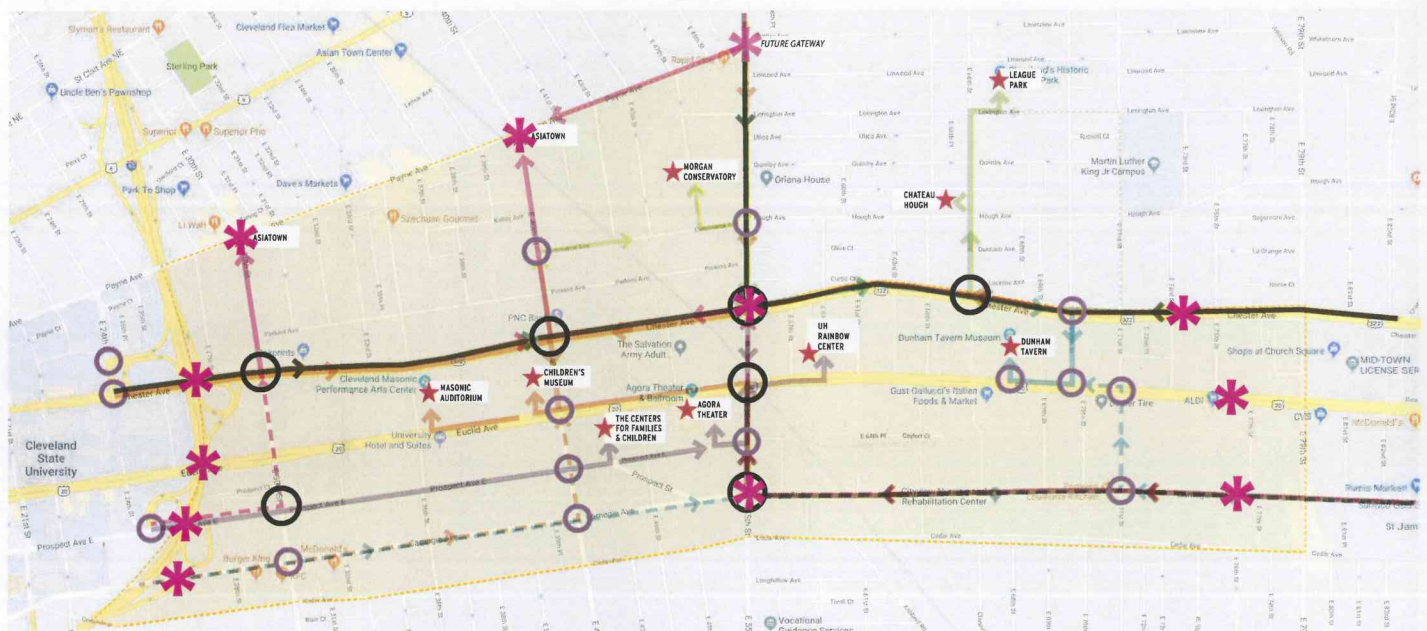


## TRAVEL PATHS / VEHICULAR / GATEWAYS

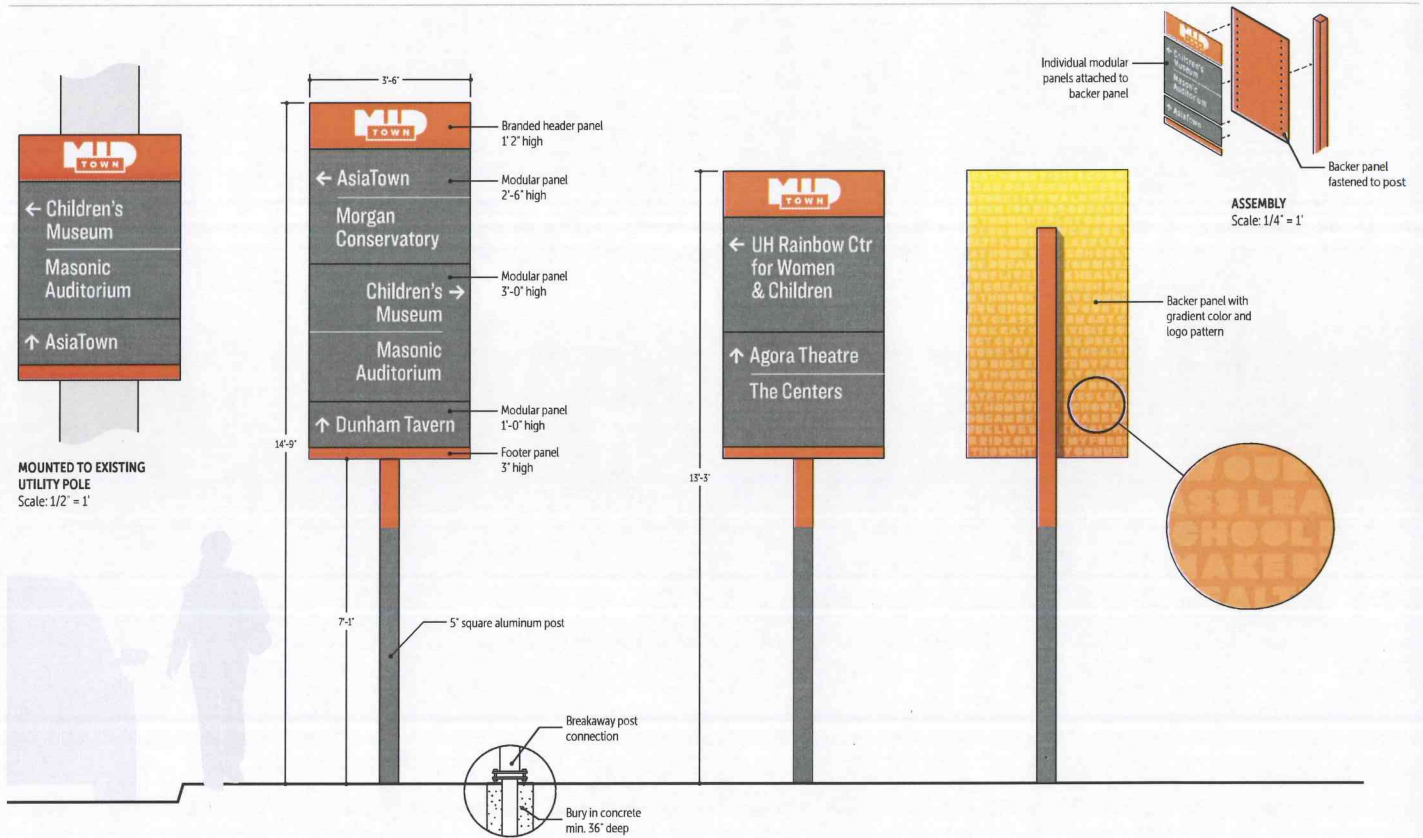


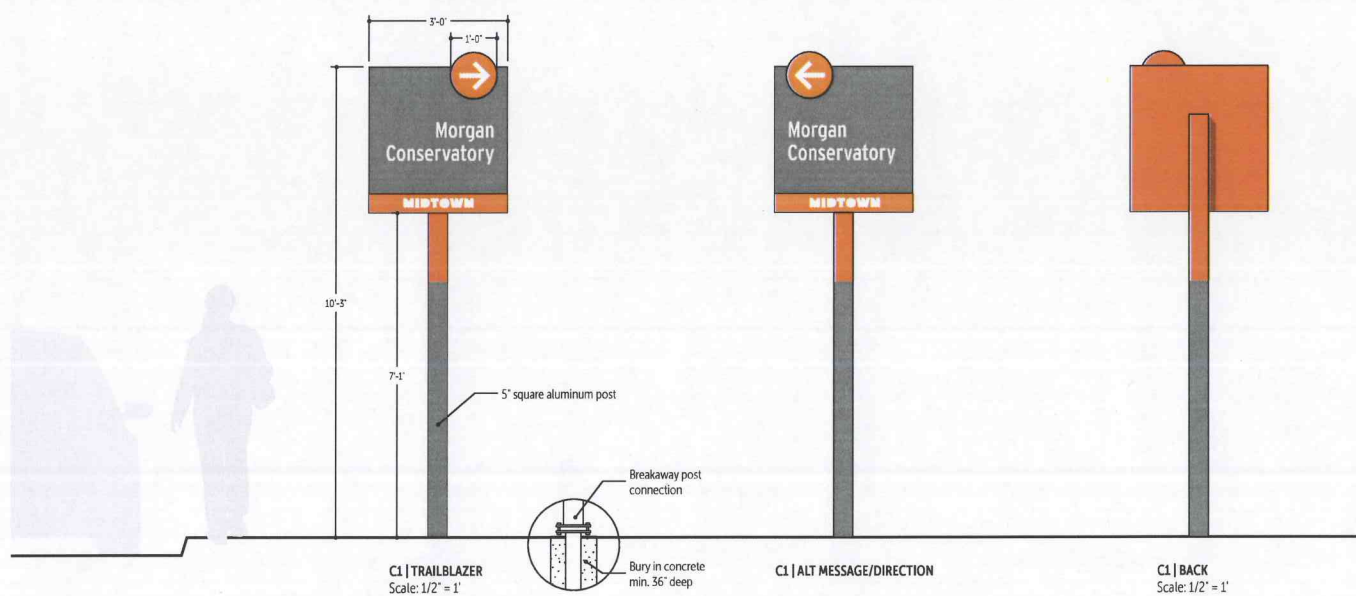
A *perceived entry point* into a neighborhood is different from a jurisdictional entry point. It is the *moment*—a *feeling*—when the visitor recognizes they have arrived. Location could be based on nice landscaping, a great view, architecture or environmental elements that represent the *community character*.

- Travel Path: Children's Museum & Masonic Auditorium
- Travel Path: Agora, Centers for Families & UH Rainbow
- Travel Path: League Park & Chateau Hough
- Travel Path: Asiatown
- Travel Path: Dunham Tavern
- Travel Path: Morgan Conservatory
- Primary Decision Point
- Secondary Decision Point
- \* Gateway Perceived Entry Point

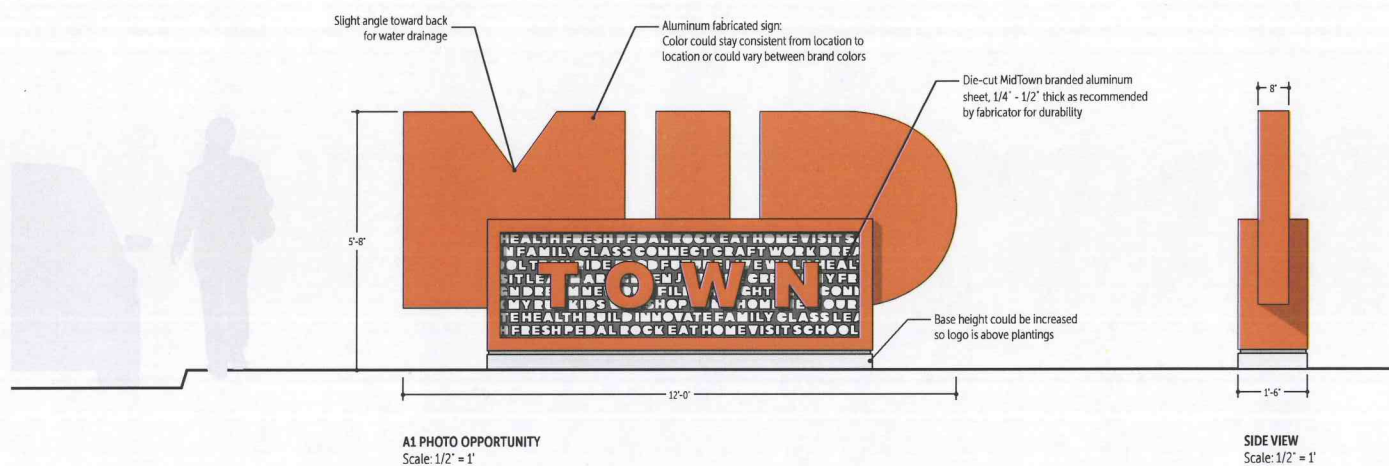
- \* Top Destination Based on data collected at Discovery Sessions
- Neighborhood Footprint Approximate
- Major Travel Path
- - Secondary Travel Path

# DESIGN: DIRECTIONAL SIGNS






DESIGN: PRIMARY GATEWAYS





PRIMARY GATEWAYS PLACEMENT



View traveling eastbound on Euclid Ave.



Location 8: Euclid Ave. and bridge over I-90, north side of street



Location 20: vacant lot just to the east of the Agora