

Ordinance No. 339-2019

Council Member McCormack

AN ORDINANCE

Changing the Use, Height and Area Districts of parcels along West 25th Street, Lorain Avenue and Gehring Avenue as identified on the attached map (Map Change No. 2592); subjecting such parcels to Section 333.02 of the Cleveland Zoning Code; and attaching the Approved Site Development Plan.

BE IT ORDAINED BY THE COUNCIL OF THE CITY OF CLEVELAND:

Section 1. That the Use District of lands bounded and described as follows:

Beginning at the intersection of West 25th Street and Lorain Avenue;

Thence southerly along the centerline of West 25th Street to its intersection with the centerline of Gehring Avenue;

Thence easterly along said centerline to its intersection with the centerline of Eureka Court;

Thence easterly along said centerline to its intersection with the southerly prolongation of a easterly line of a parcel of land conveyed to West Side Market by deed dated November 4, 1977 and recorded in Cuyahoga County Auditor File Number V77146390801 and also known as Cuyahoga County Permanent Parcel Number 007-11-024;

Thence northerly along said easterly line to its intersection with a northerly line thereof;

Thence westerly along said northerly line to its intersection with a westerly line thereof;

Thence southerly along said westerly line to its intersection with a northerly line thereof;

Thence westerly along said northerly line and its prolongation to its intersection with the centerline of Gehring Avenue;

Thence northerly along said centerline to its intersection with the centerline of Lorain Avenue;

Thence westerly along said centerline to the place of origin;

And as identified on the attached map shall be changed to a 'Limited Retail District' District, a 'K' Area District and a '4' Height District and shall be subject to the regulations of Section 333.02 of the Cleveland Zoning Code and the Approved Site Development Plan attached to this Ordinance;

Section 2. That the Use District of lands bounded and described as follows:

Beginning at the intersection of Gehring Avenue and Lorain Avenue;

Thence westerly along Lorain Avenue to its intersection with Lorain Avenue;

And;

Beginning at the intersection of Lorain Avenue and West 25th Street;

Thence southeasterly along West 25th Street to its intersection with the centerline of Gehring Avenue;

And as identified on the attached map shall be established as 'Urban Form Overlay Districts';

Ordinance No. 339-2019

Section 3. That the lands described in Section 1 of this Ordinance shall, in perpetuity, be exempted from the requirements set forth in the Chapter 349.01 of the Cleveland Codified Ordinances or any subsequent regulations that regulate the number of parking spaces required for automobiles.

Section 4. In accordance with Section 333.02 of the Cleveland Zoning Code, within a period of six (6) months from the effective date of this zoning map amendment or within such extension period approved by the Planning Commission, the only allowable building permits issued for the property described in Section 1 of this legislation shall be for the construction of the Development as presented in the attached Approved Site Development Plan.

Section 5. That the change of zoning of lands described in Section 1 shall be identified as Map Change No. 2592, and shall be made upon the Building Zone Maps of the City of Cleveland on file in the office of the Clerk of Council and on file in the office of the City Planning Commission by the appropriate person designated for this purpose by the City Planning Commission.

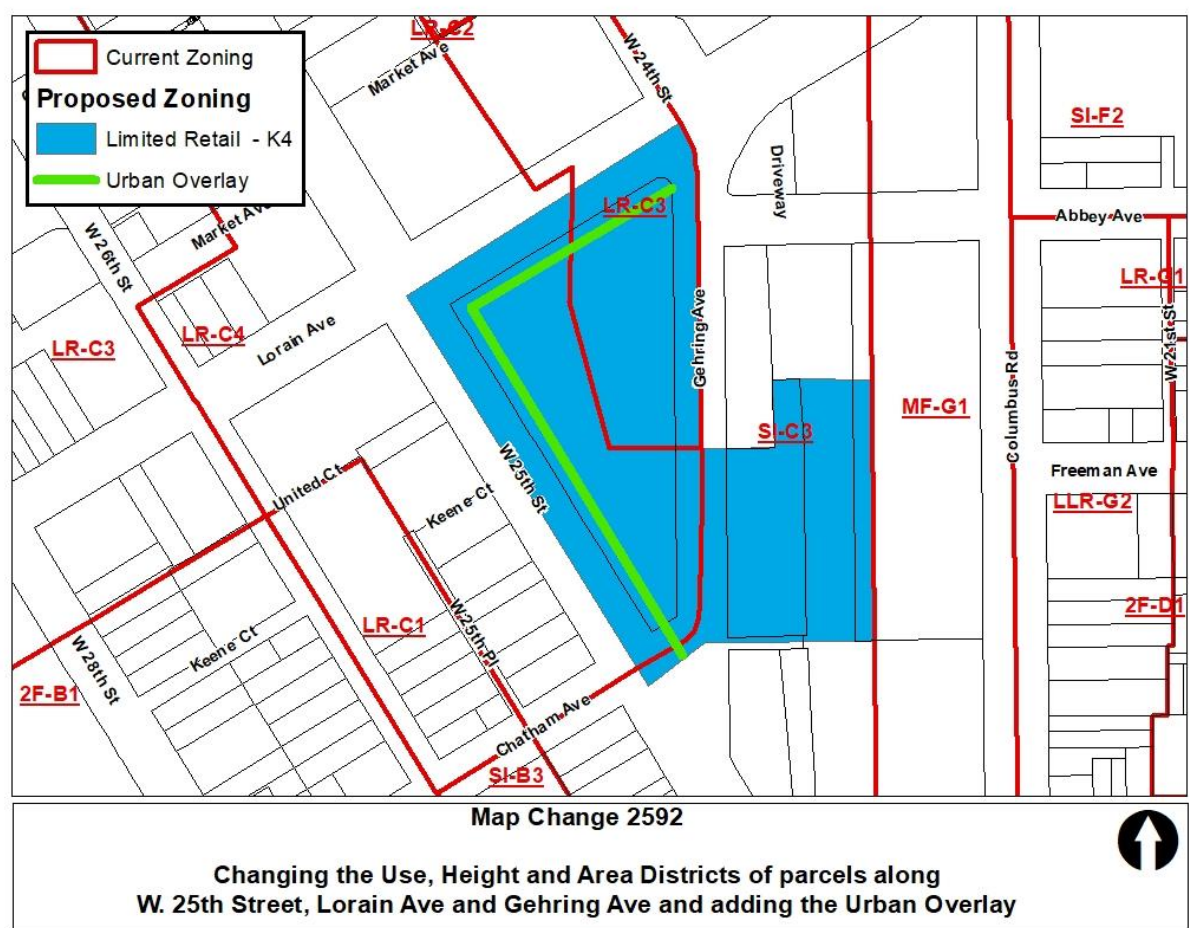
Section 6. In accordance with Section 333.02 of the Cleveland Zoning Code, if a building permit for such Development is not issued within six (6) months from the effective date of this zoning map amendment or within such extension period approved by the Planning Commission, this zoning map amendment approval shall be void and the zoning shall revert to the classifications that existed prior to the approval of this zoning map amendment.

Section 7. That this ordinance shall take effect and be in force from and after the earliest period allowed by law.

FC:kr
3-18-19
FOR: Councilmember McCormack

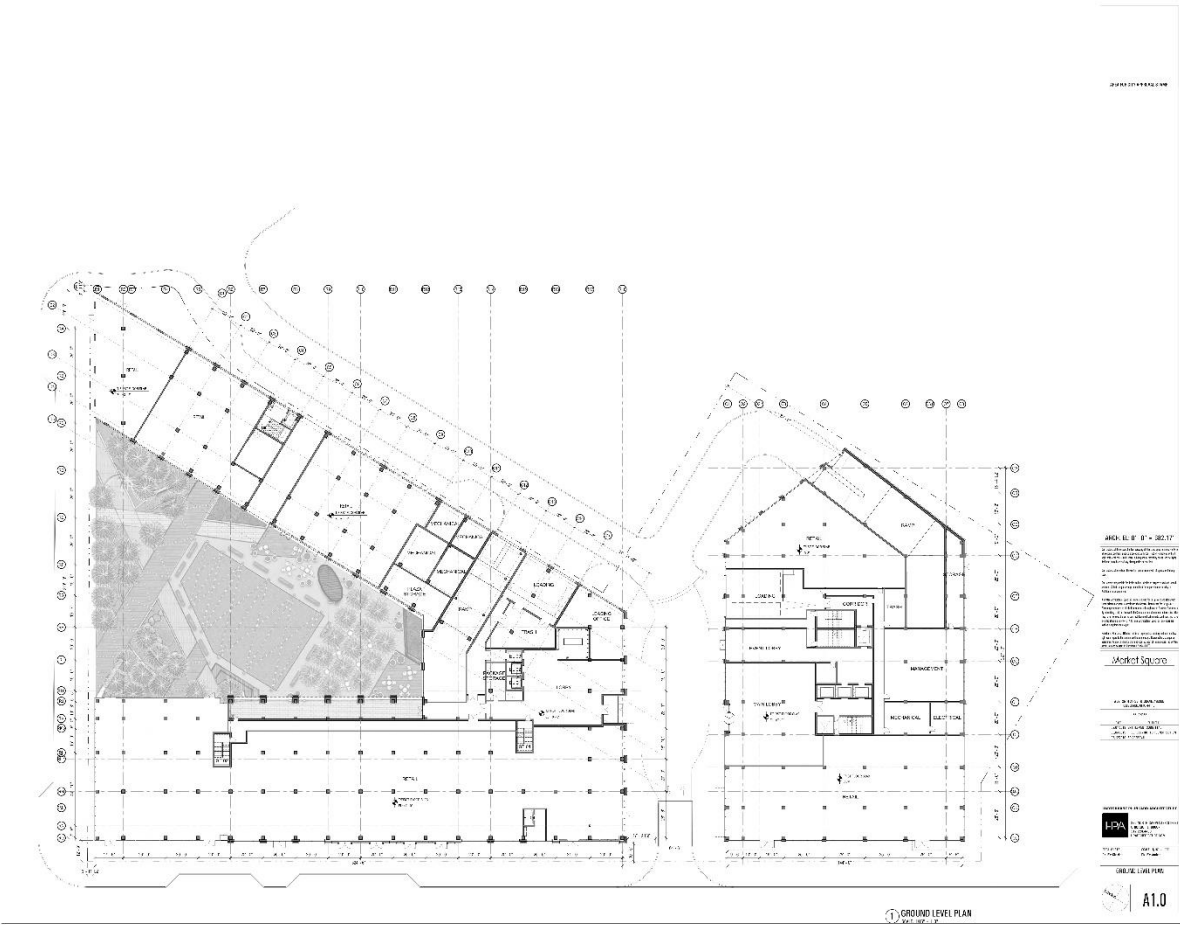
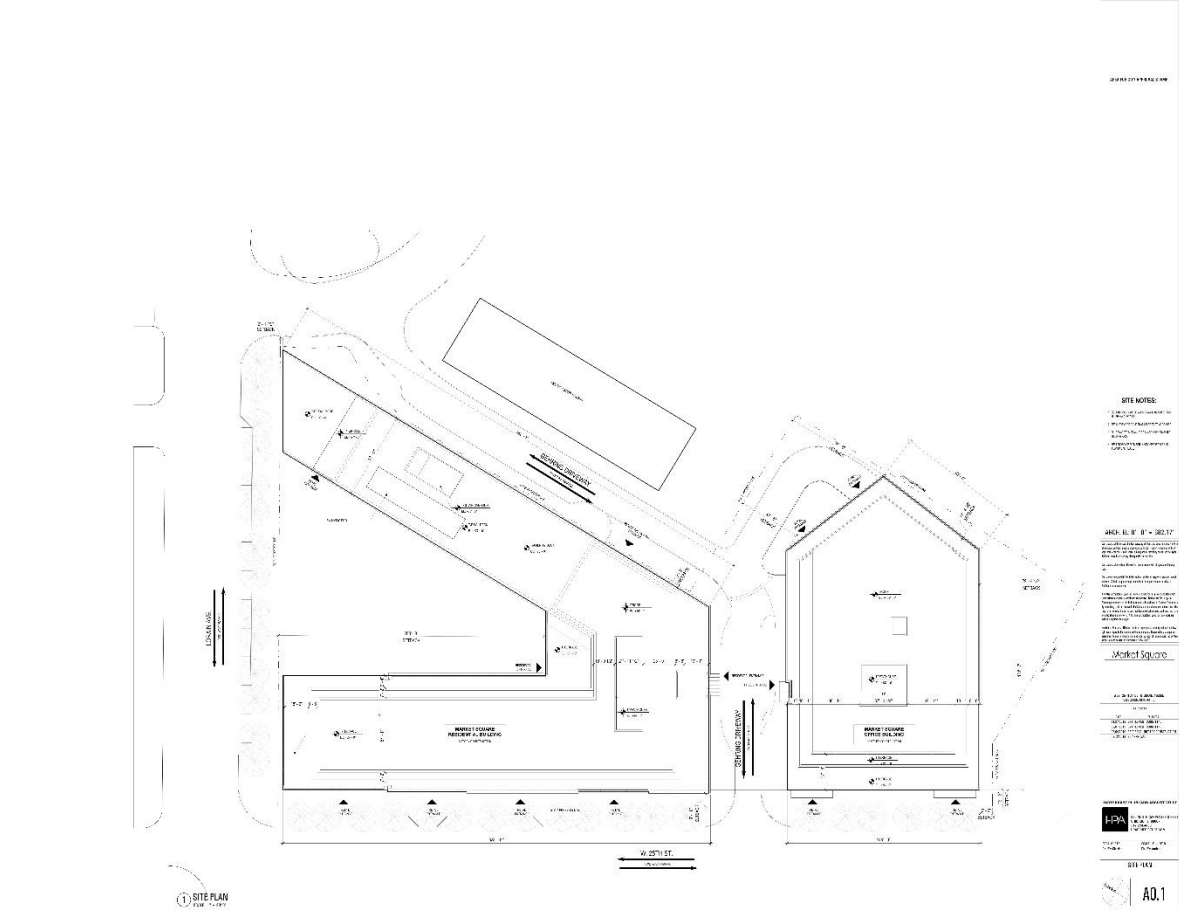
Ordinance No. 339-2019

Zoning Change Map

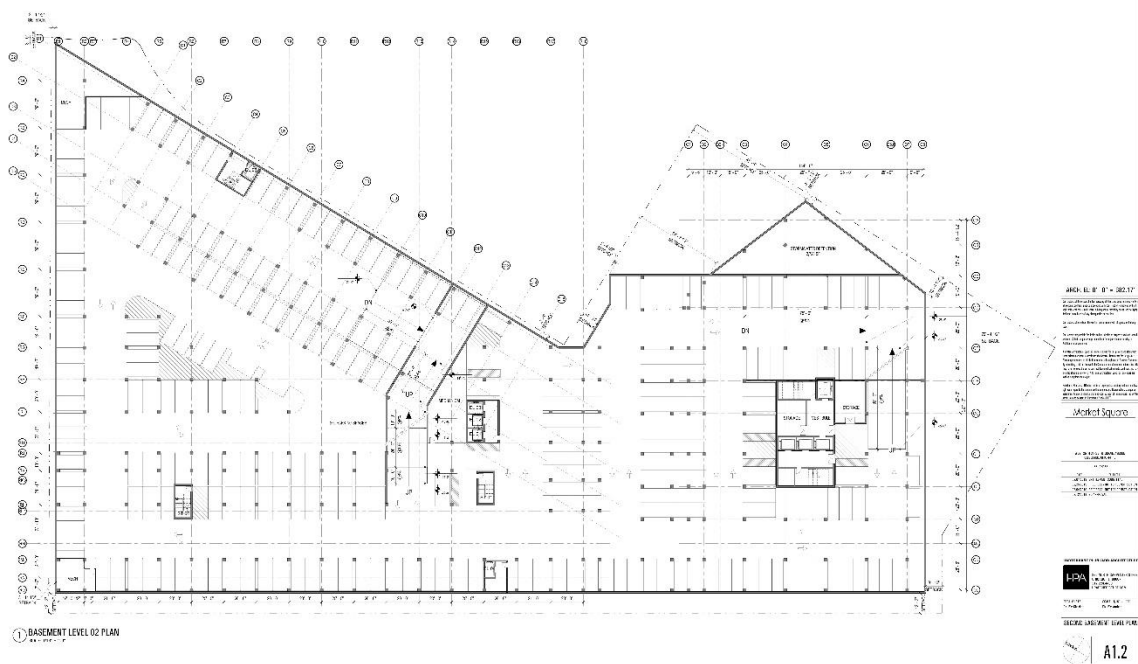
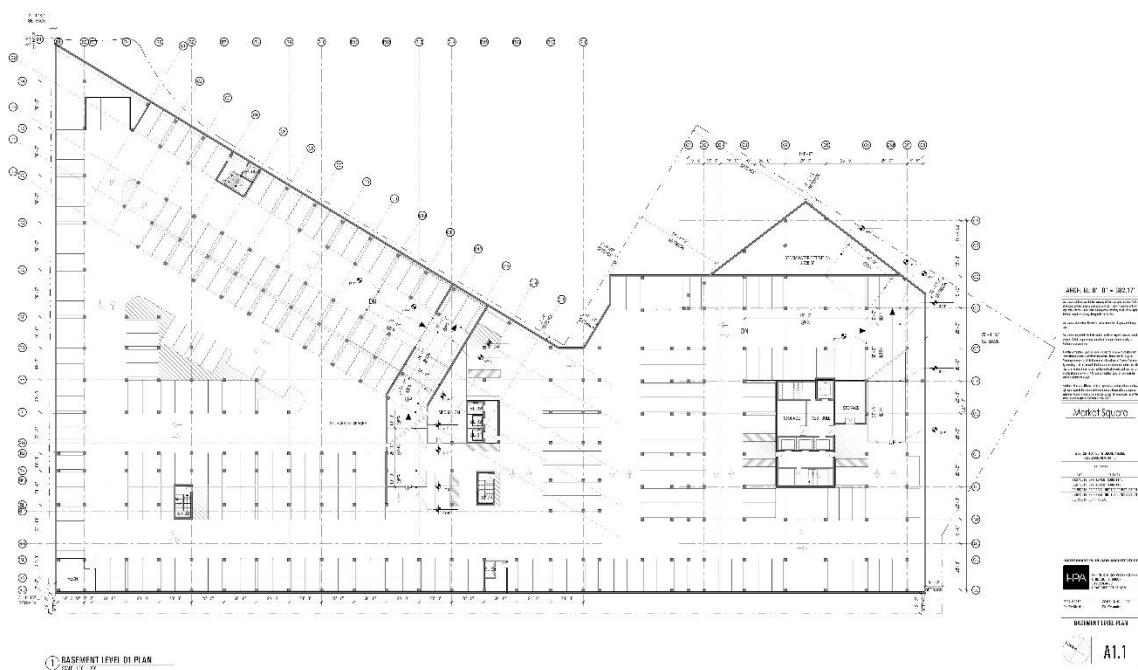


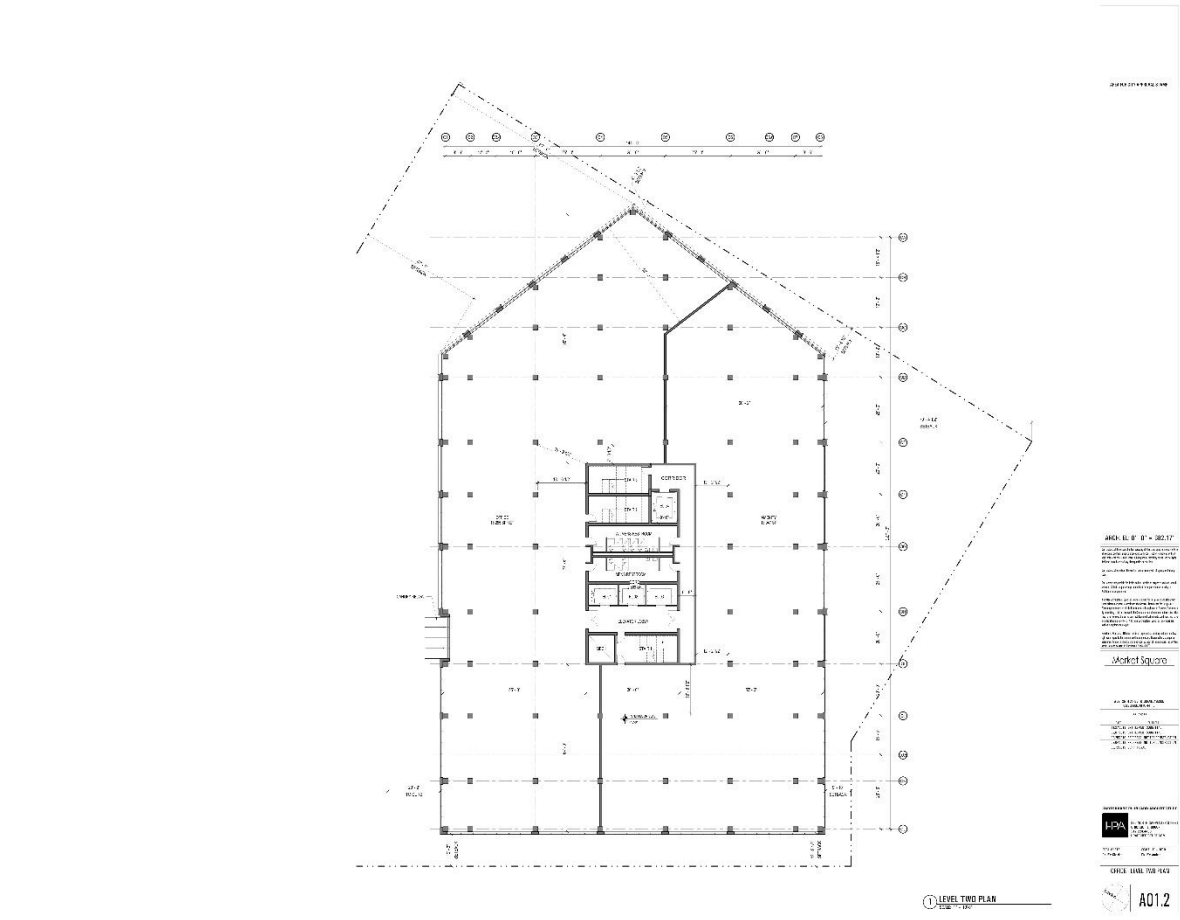
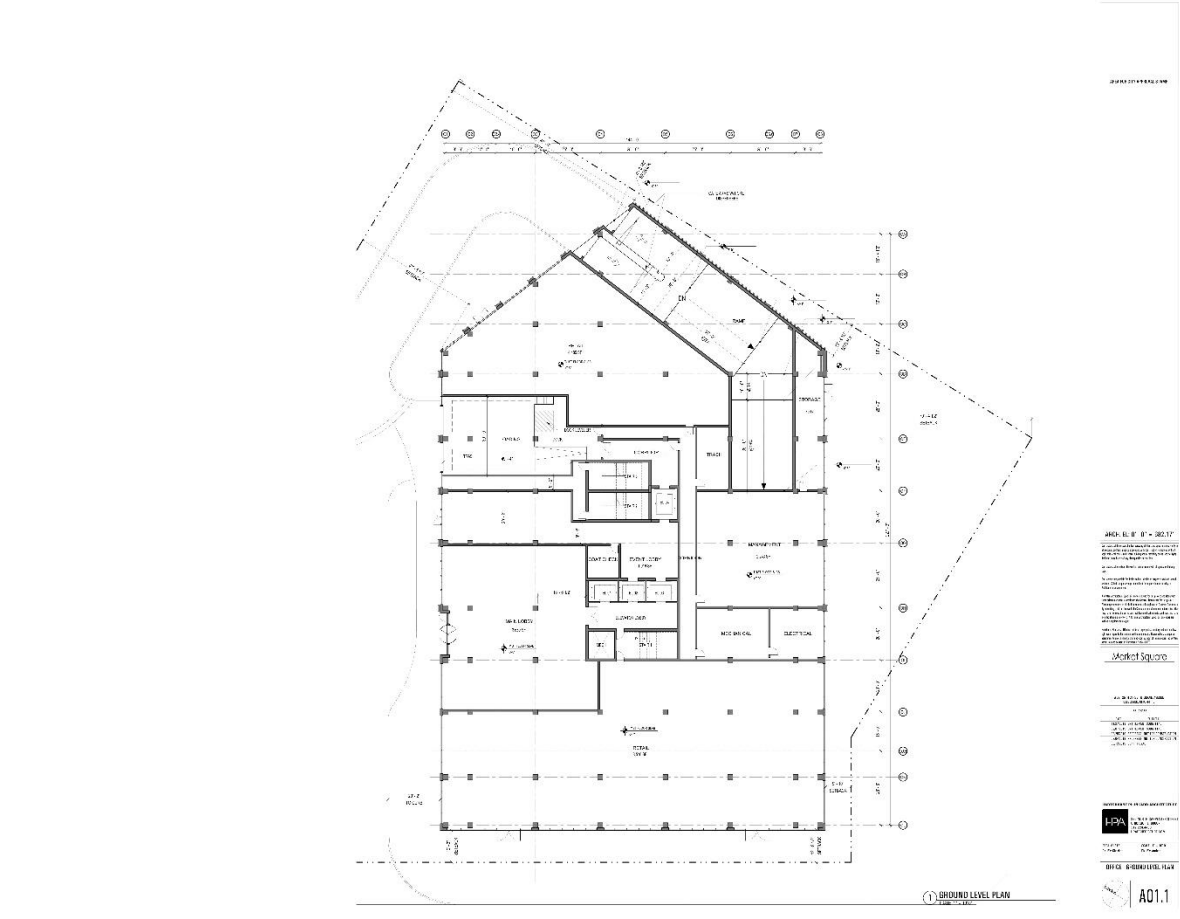
Approved Site Development Plan

Ordinance No. 339-2019

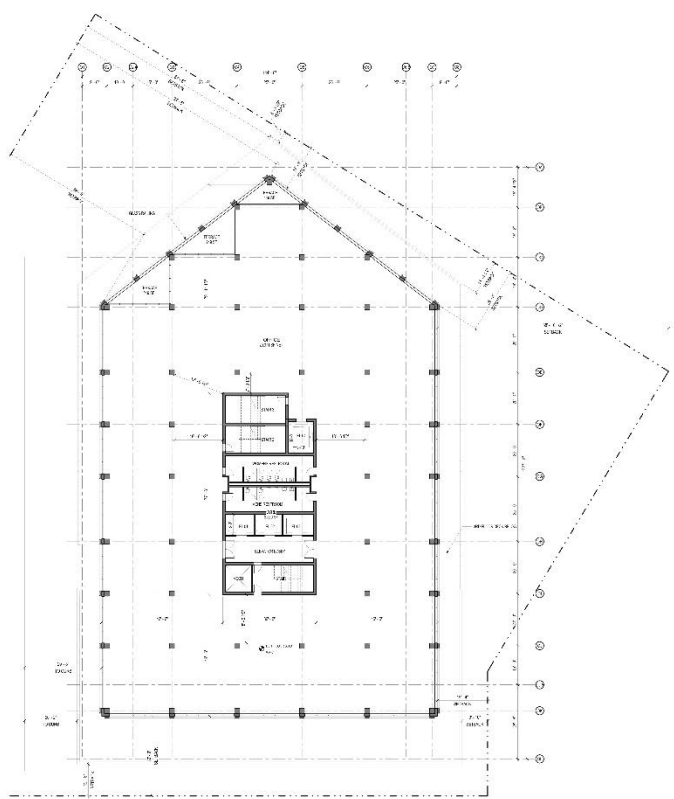
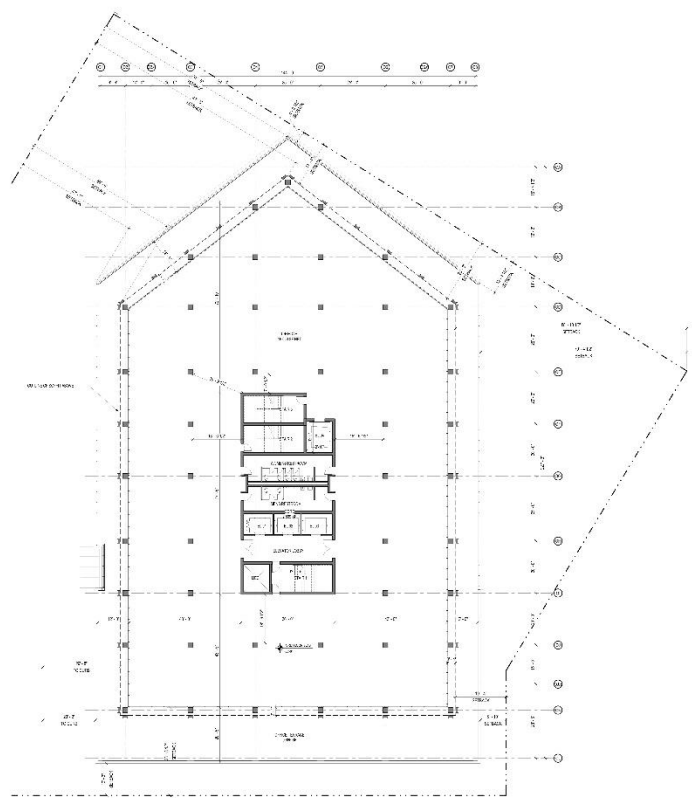


Ordinance No. 339-2019

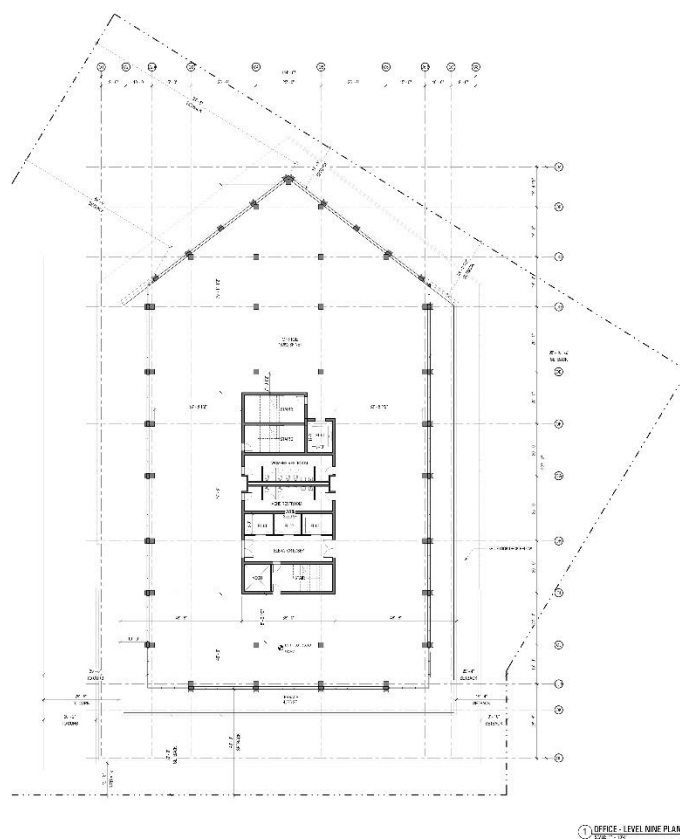




Ordinance No. 339-2019



Ordinance No. 339-2019



1 OFFICE - LEVEL NINE PLAN
10/26/11 - 1/14/12

2014年12月15日

Market Square

Date: 20/02/2024	
Page: 1/1	
1	1
2	2
3	3
4	4
5	5
6	6
7	7
8	8
9	9
10	10
11	11
12	12
13	13
14	14
15	15
16	16
17	17
18	18
19	19
20	20
21	21
22	22
23	23
24	24
25	25
26	26
27	27
28	28
29	29
30	30
31	31
32	32
33	33
34	34
35	35
36	36
37	37
38	38
39	39
40	40
41	41
42	42
43	43
44	44
45	45
46	46
47	47
48	48
49	49
50	50
51	51
52	52
53	53
54	54
55	55
56	56
57	57
58	58
59	59
60	60
61	61
62	62
63	63
64	64
65	65
66	66
67	67
68	68
69	69
70	70
71	71
72	72
73	73
74	74
75	75
76	76
77	77
78	78
79	79
80	80
81	81
82	82
83	83
84	84
85	85
86	86
87	87
88	88
89	89
90	90
91	91
92	92
93	93
94	94
95	95
96	96
97	97
98	98
99	99
100	100

RESEARCH DESIGN AND STUDY SETTING

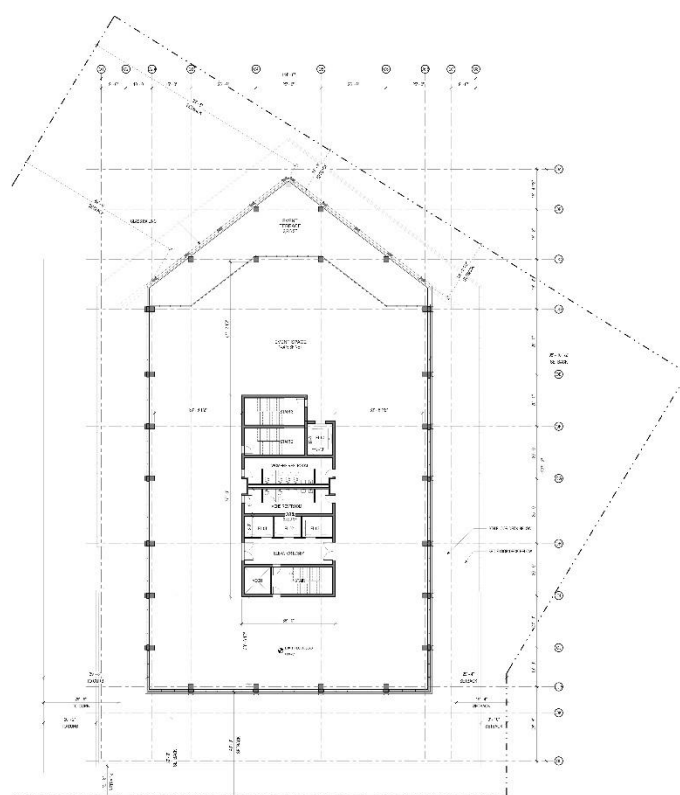
HPA THE HEALTH PROTECTION
AGENCY

773.0797	0087.07.97.9
773.0797	0087.07.97.9

OFFICE: LINDA W. P. 1047

A01.9

A01.9



2 OFFICE - LEVEL TEN PLAN
Date: 11-11-17

 $100\% \text{ D}_{25} = 0.5 - 0.925$

Market Square

[illegible]

THESE RESULTS WERE OBTAINED FROM AN ANALYSIS OF

HPA **HEALTH PROTECTION**
AGENCY
 61 COLINDALE AVENUE
 LONDON NW9 5EQ
 020 8343 2346

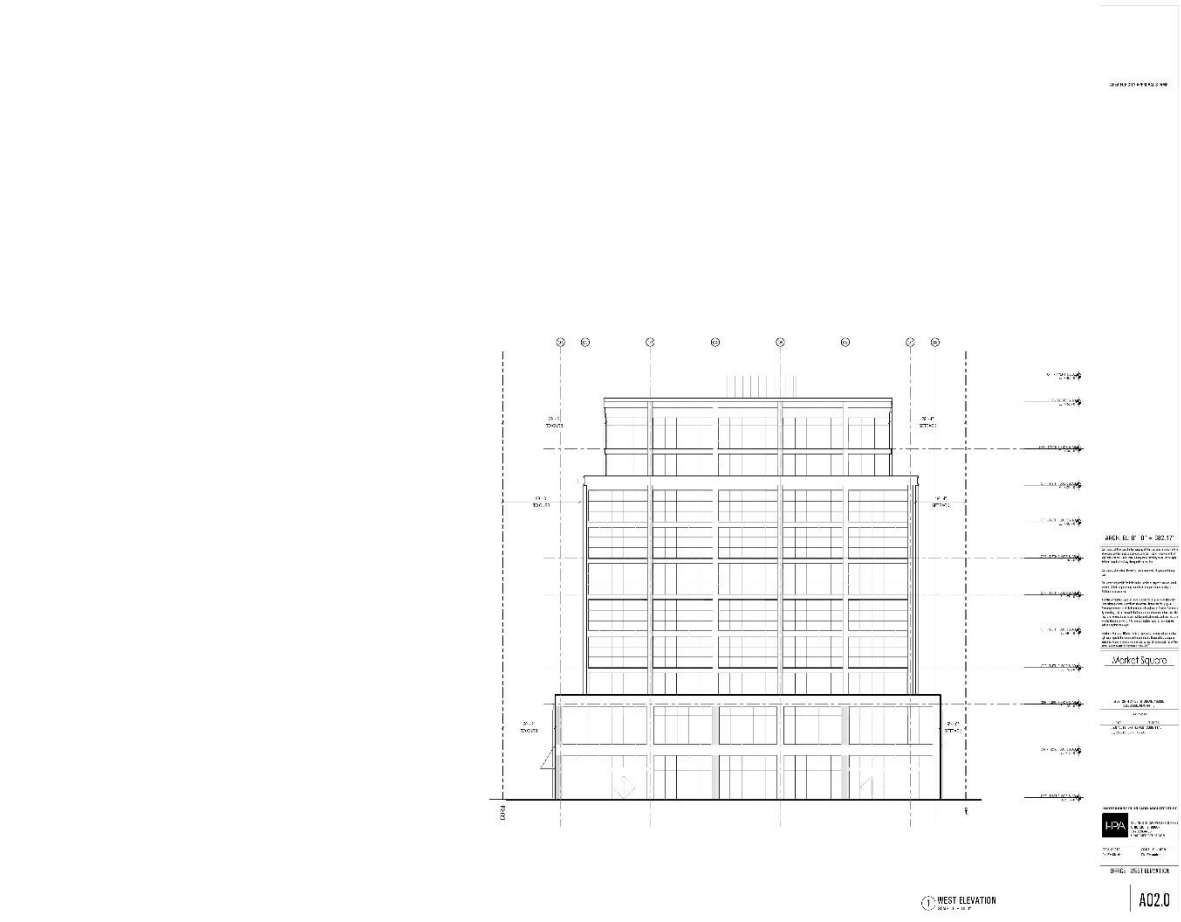
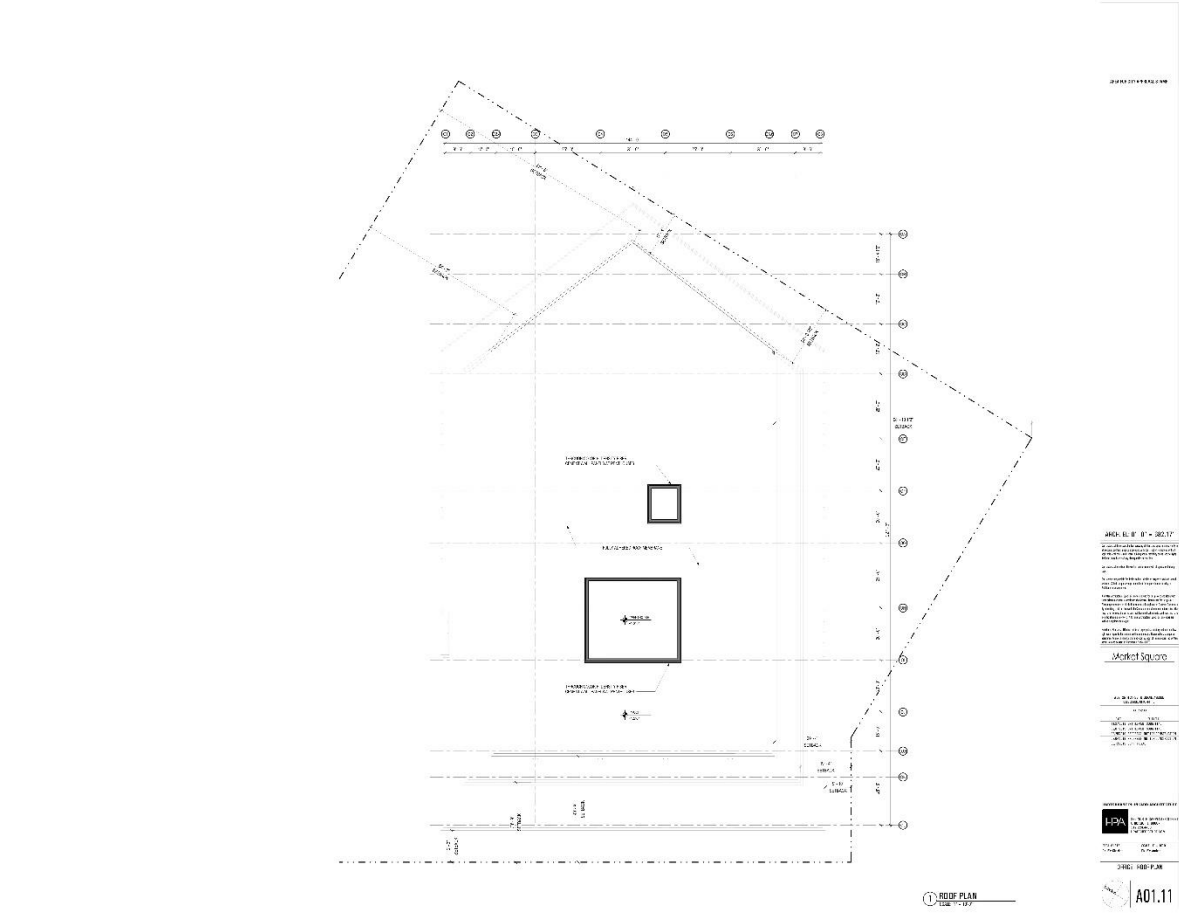
1995-1996	2007-2008
1. 1995-1996	2. 2007-2008

LONG TERM TEMP.


A01.10

A01.10

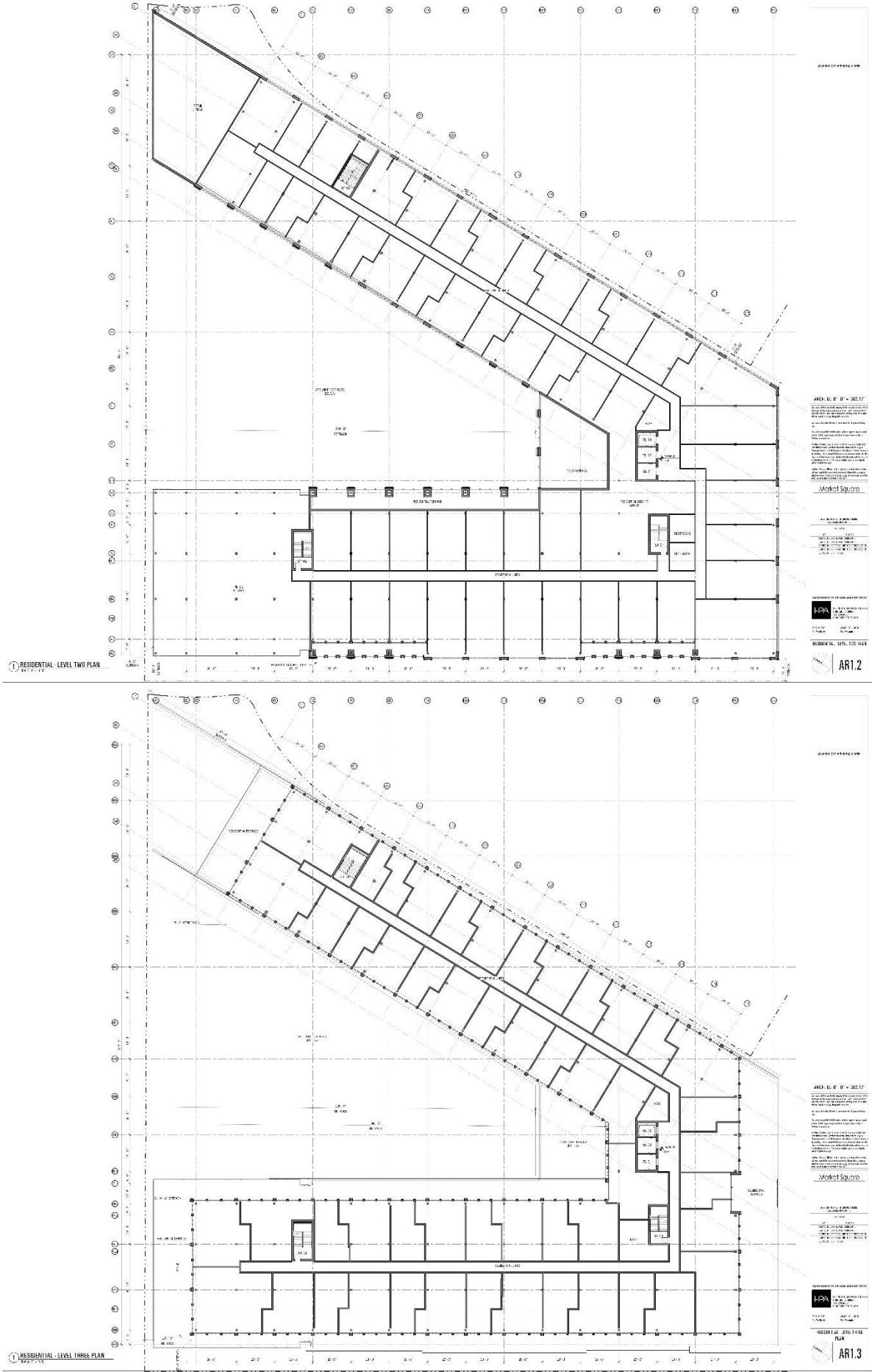
Ordinance No. 339-2019

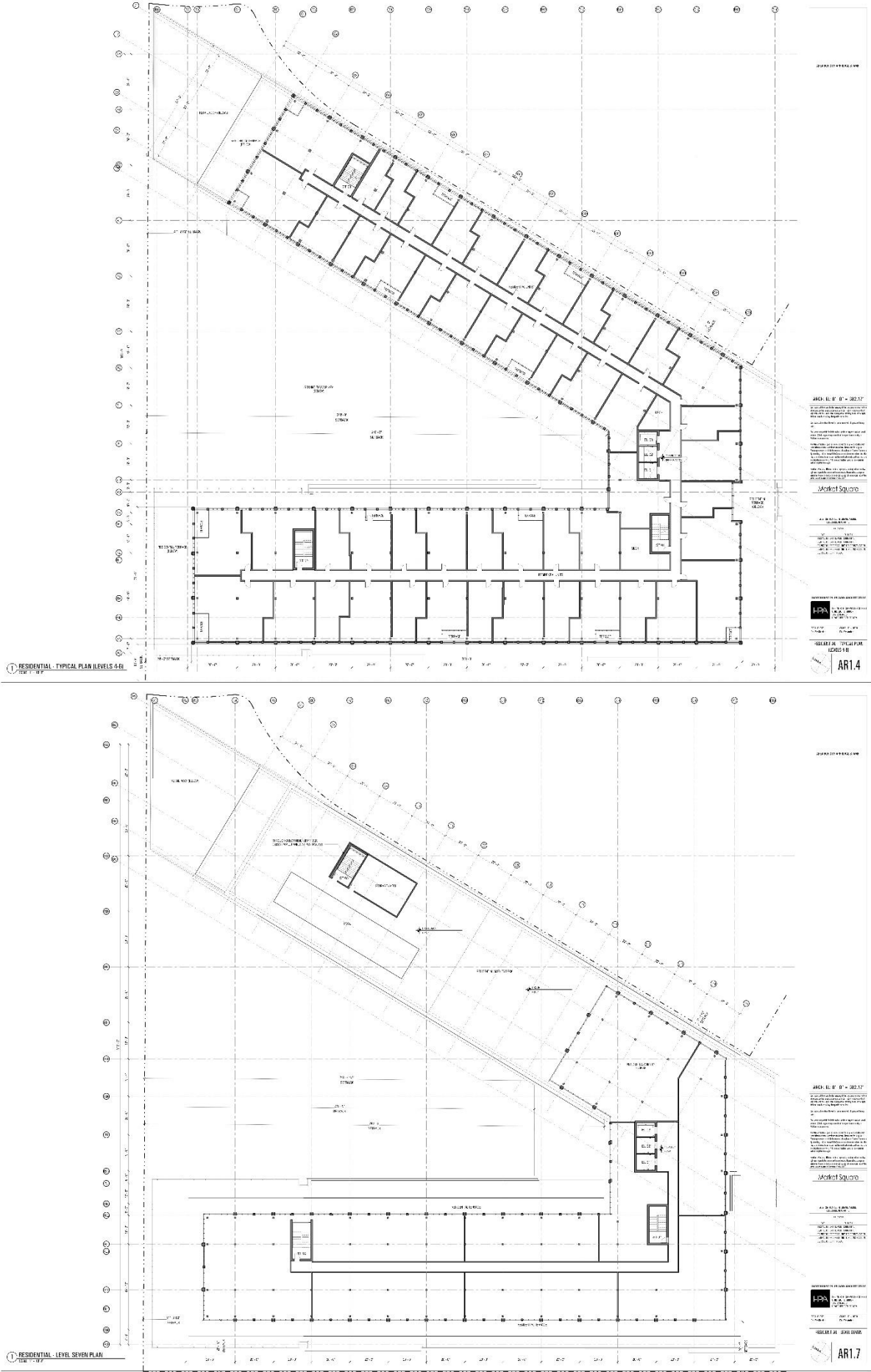


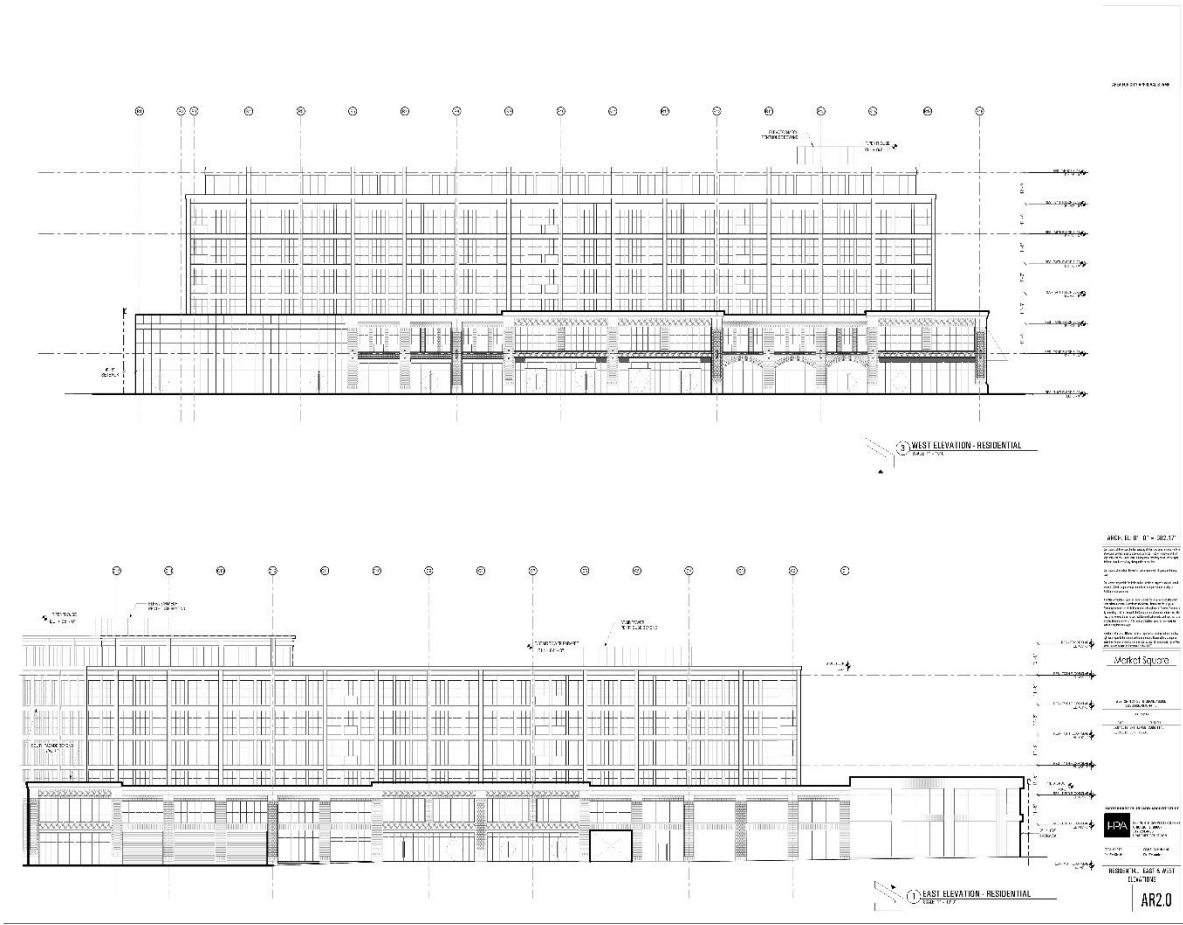
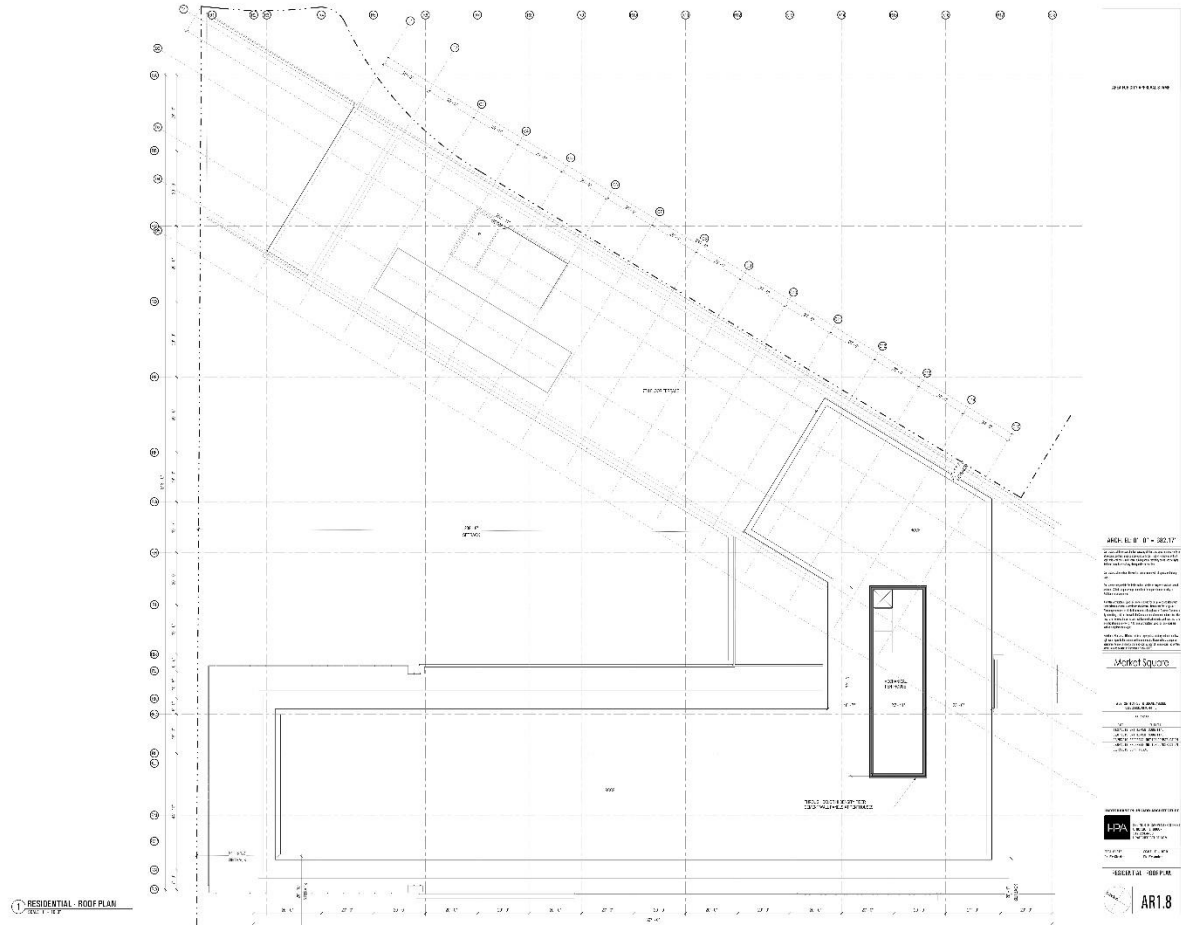





Ordinance No. 339-2019









Ord. No. 339-2019

Council Member McCormack

AN ORDINANCE

Changing the Use, Height and Area Districts of parcels along West 25th Street, Lorain Avenue and Gehring Avenue as identified on the attached map (Map Change No. 2592); subjecting such parcels to Section 333.02 of the Cleveland Zoning Code; and attaching the Approved Site Development Plan.

READ FIRST TIME on MARCH 18, 2019
and referred to DIRECTORS of City Planning Commission Law;
COMMITTEE on Development Planning and Sustainability

REPORTS

CITY CLERK

READ SECOND TIME

CITY CLERK

READ THIRD TIME

PRESIDENT

CITY CLERK

APPROVED

MAYOR

Recorded Vol. 106 Page_____

Published in the City Record _____

REPORT
after second Reading

PASSAGE RECOMMENDED BY
COMMITTEE ON
DEVELOPMENT, PLANNING AND
SUSTAINABILITY

FILED WITH COMMITTEE