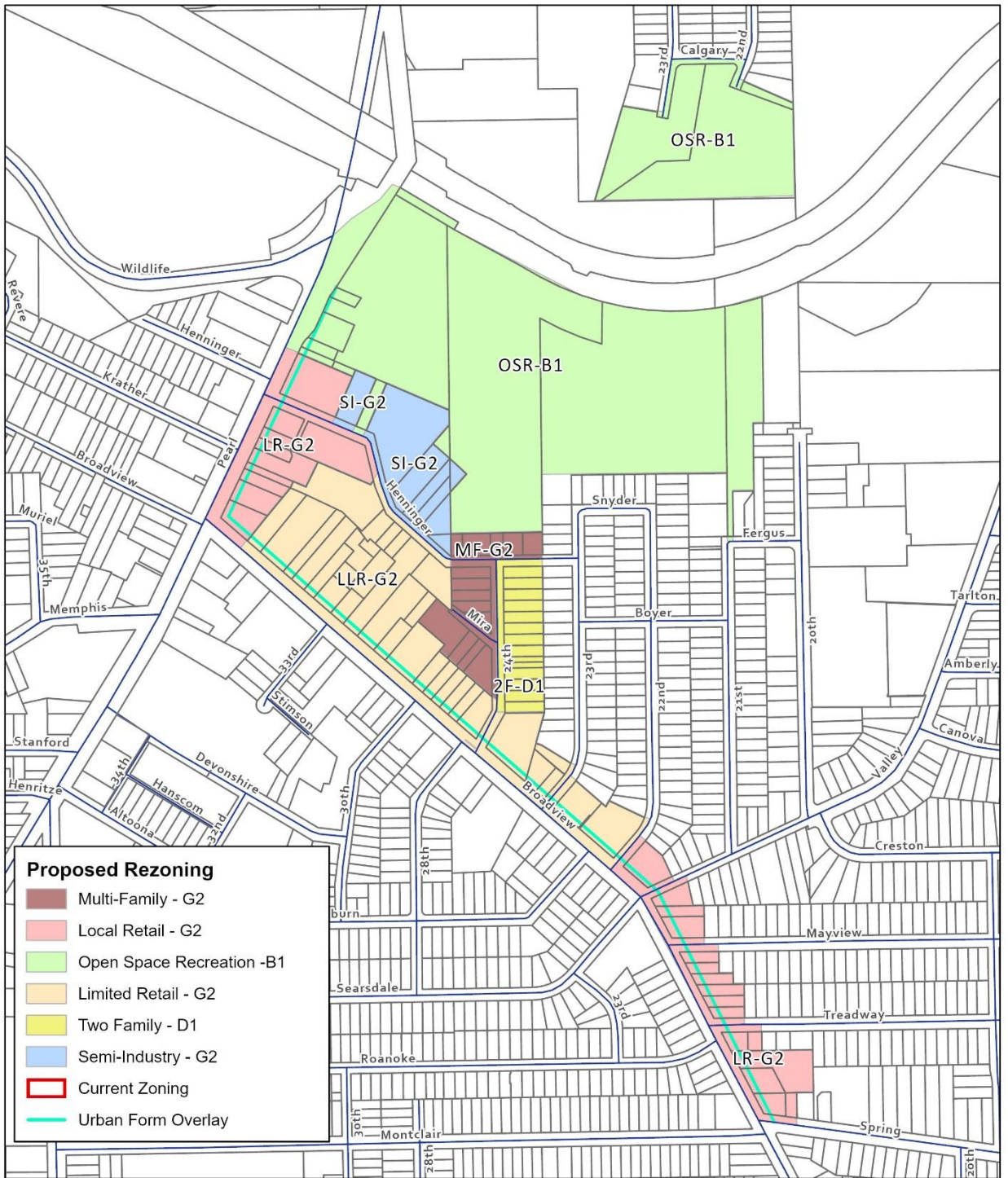



THERE IS NO LEGAL OBJECTION TO THIS LEGISLATION IF AMENDED AS FOLLOWS:

1. In the title, line 3, strike "West" and insert "East".
2. In Section 1, line 2, strike "of Wildlife Way and" and insert "of the centerline of Wildlife Way and the centerline of".
3. In Section 1 at the end, strike the last two bold lines and in Section 2, strike the first line, all in their entirety, and insert "And;".
4. Renumber existing Section 3 to new "Section 2".
5. In existing Section 3, line 9, after "Thence" strike "westerly" and insert "northwesterly".
6. In existing Section 3 at the end, strike the last two bold lines and in existing Section 4, strike the first line, all in their entirety, and insert "And;".
7. Renumber existing Sections 5, 6, 7, 8, 9, 10, 11, and 12 to new "Section 3", "Section 4", "Section 5", "Section 6", "Section 7", "Section 8", "Section 9" and "Section 10".
8. In existing Section 10, last line, strike "**Districts**" and insert "**District**".
9. In existing Section 11, line 1, strike "1 through 9" and insert "1 through 8".
10. Strike the existing map and insert the following new one:






Map Change 2623

Changing the Use, Area & Height Districts of parcels of land East of Pearl Road and North of Broadview Road and adding an Urban Form Overlay

240 Feet



Date: _____ (Signed): _____

Stephanie Melnyk
Chief Assistant Director of Law

Ord. No. 956-2022