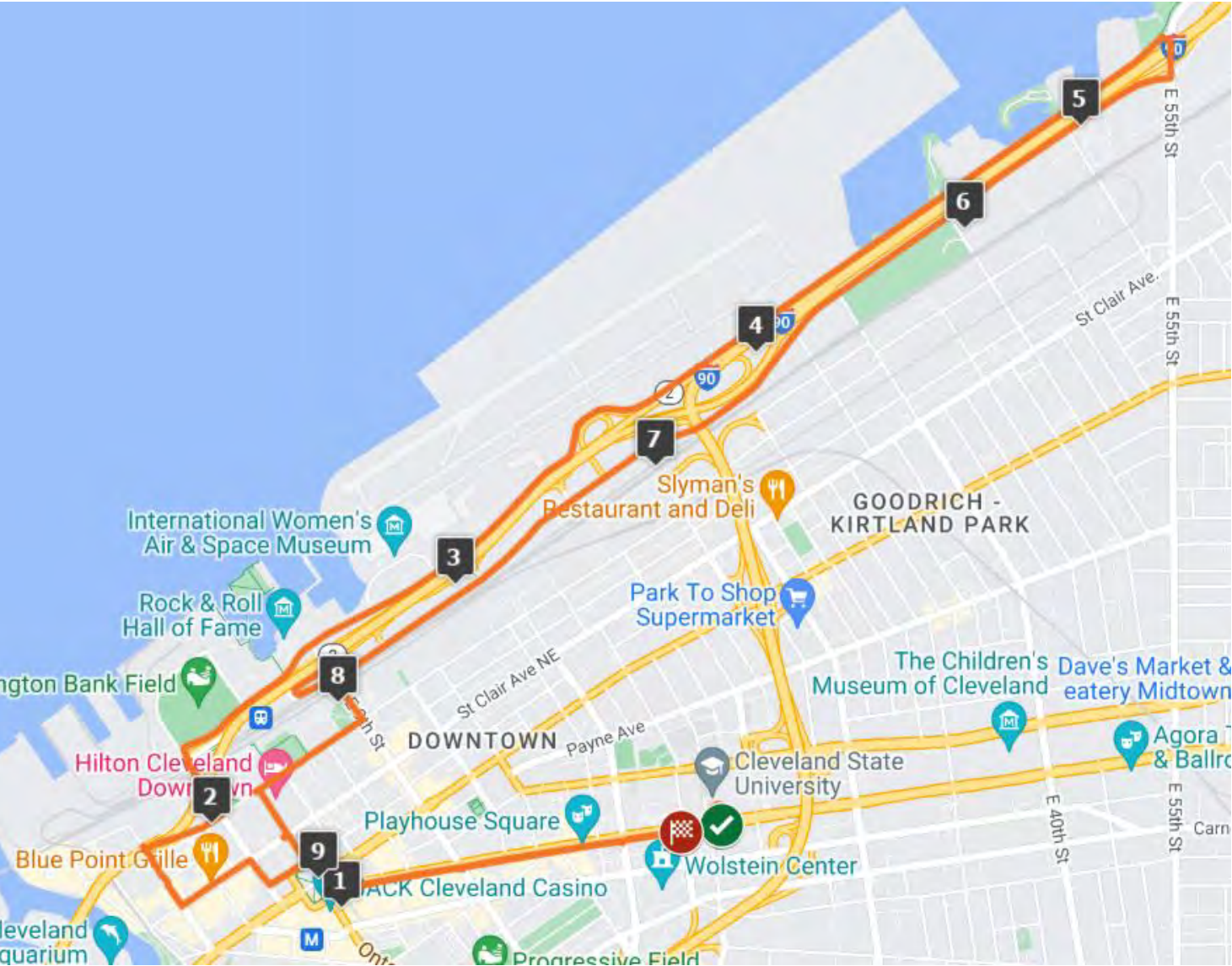
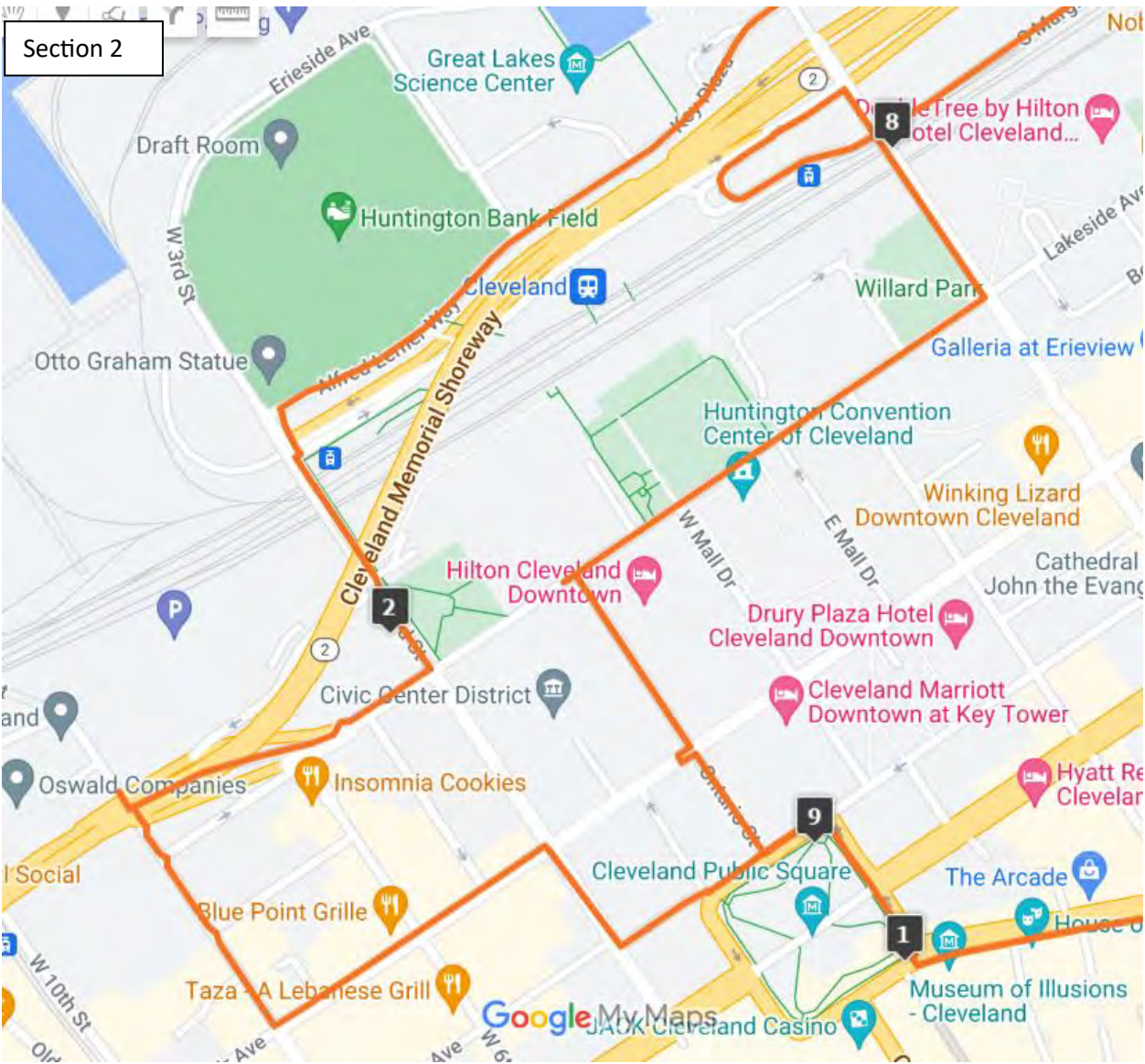
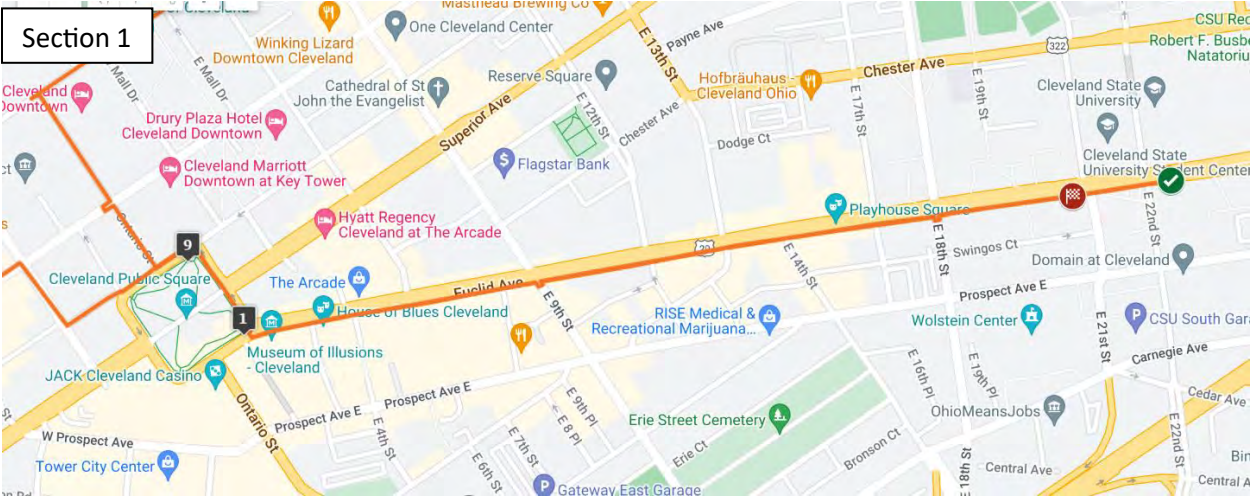
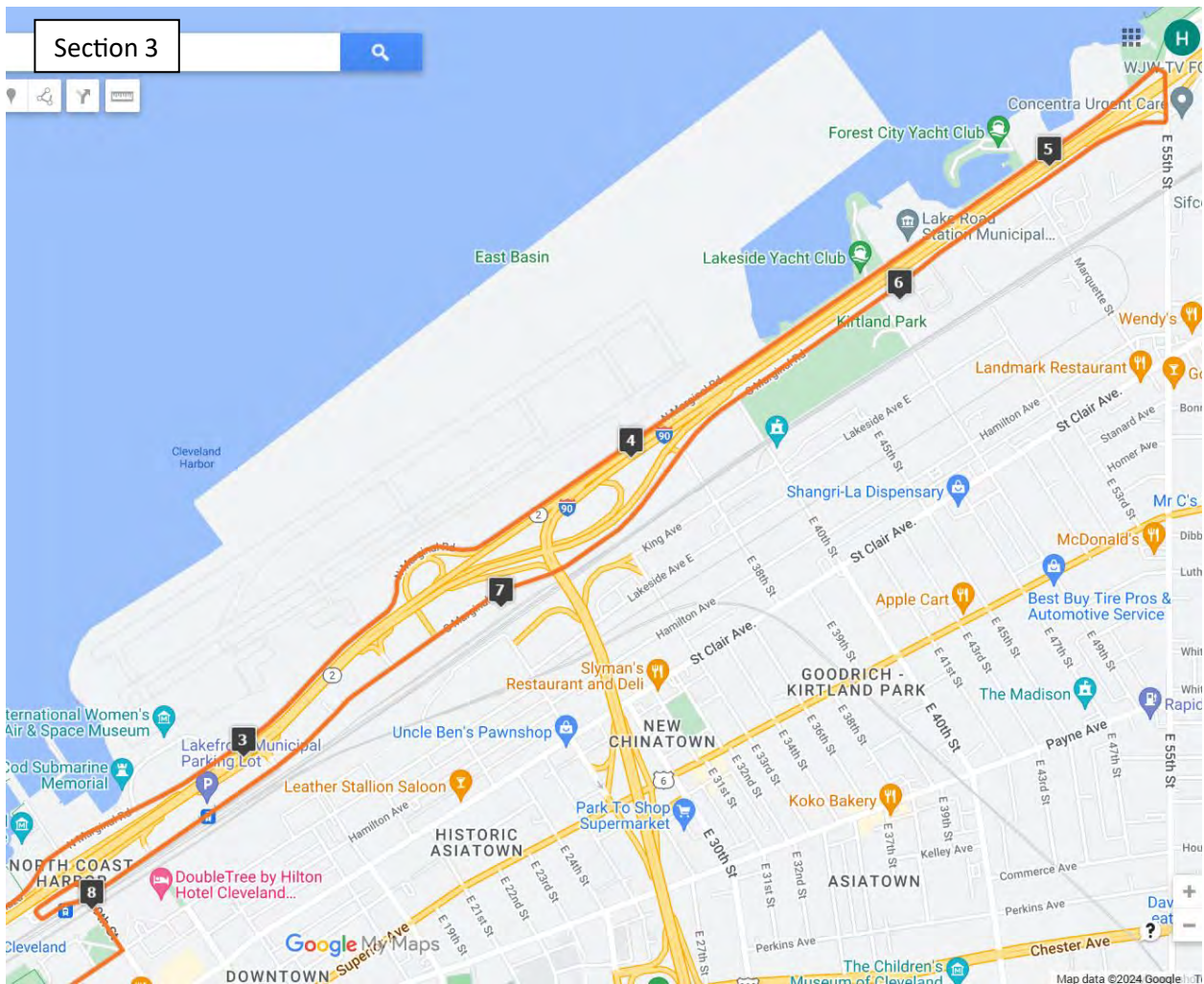


Hermes Cleveland 10 Miler

Race Route – Saturday, April 26, 2025







Start: Viking Public House 2300 Euclid Ave, Cleveland, OH 44115

- Head westbound on Euclid Ave.
- 1.1 – Right on E. Roadway
- 1.15 – Left on Rockwell Ave
- 1.25 – Veer right onto Frankfort Ave
- 1.3 – Right onto W. 3rd
- 1.4 – Left on St. Clair
- 1.6 – Left on W. 9th
- 1.75 – Right on Lakeside Shoreway Ramp (east bound)
- 2.0 – Left on W. 3rd
- 2.15 – Right on Alfred Learner Way/ Erieside Ave.
- 2.6 – Continue straight (eastbound) crossing E.9th St. to N. Marginal
- 5.3 – Right from N. Marginal Exit to E. 55th
- 5.3 – Right on E. 55th
- 5.4 – Right on S. Marginal (westbound)
- 8.25 – Continue down S. Marginal, crossing 9th St., loop North Coast Station – facing E. 9th St.
- 8.4 – Right on Lakeside
- 8.7 – Right on Ontario
- 8.95 – Left on Rockwell Ave.
- 9.0 – Right on E. Roadway Ave.
- 9.1 Left on Euclid Ave.

Finish: Finish at Viking Public House

Requested Street Closure – E. 24th between Chester and Euclid (7am-11am)

