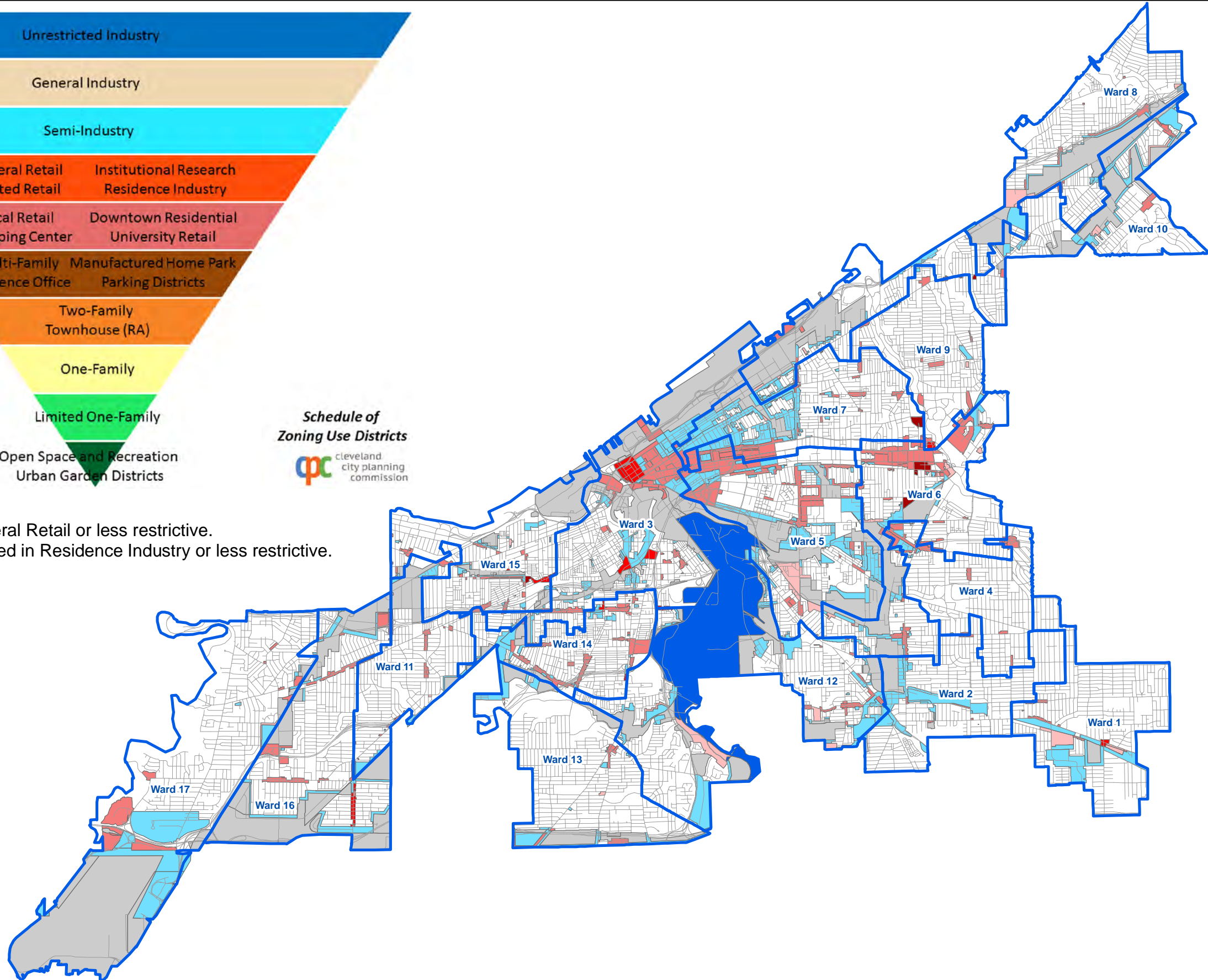


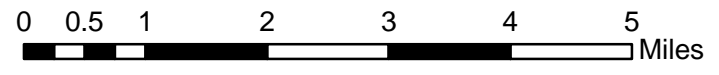
**Schedule of Zoning Use Districts**  
 cpc cleveland city planning commission

\*Dispensaries are allowed in General Retail or less restrictive.  
 \*\*Cultivators/Processors are allowed in Residence Industry or less restrictive.



**Allowed Area Zoning Use**

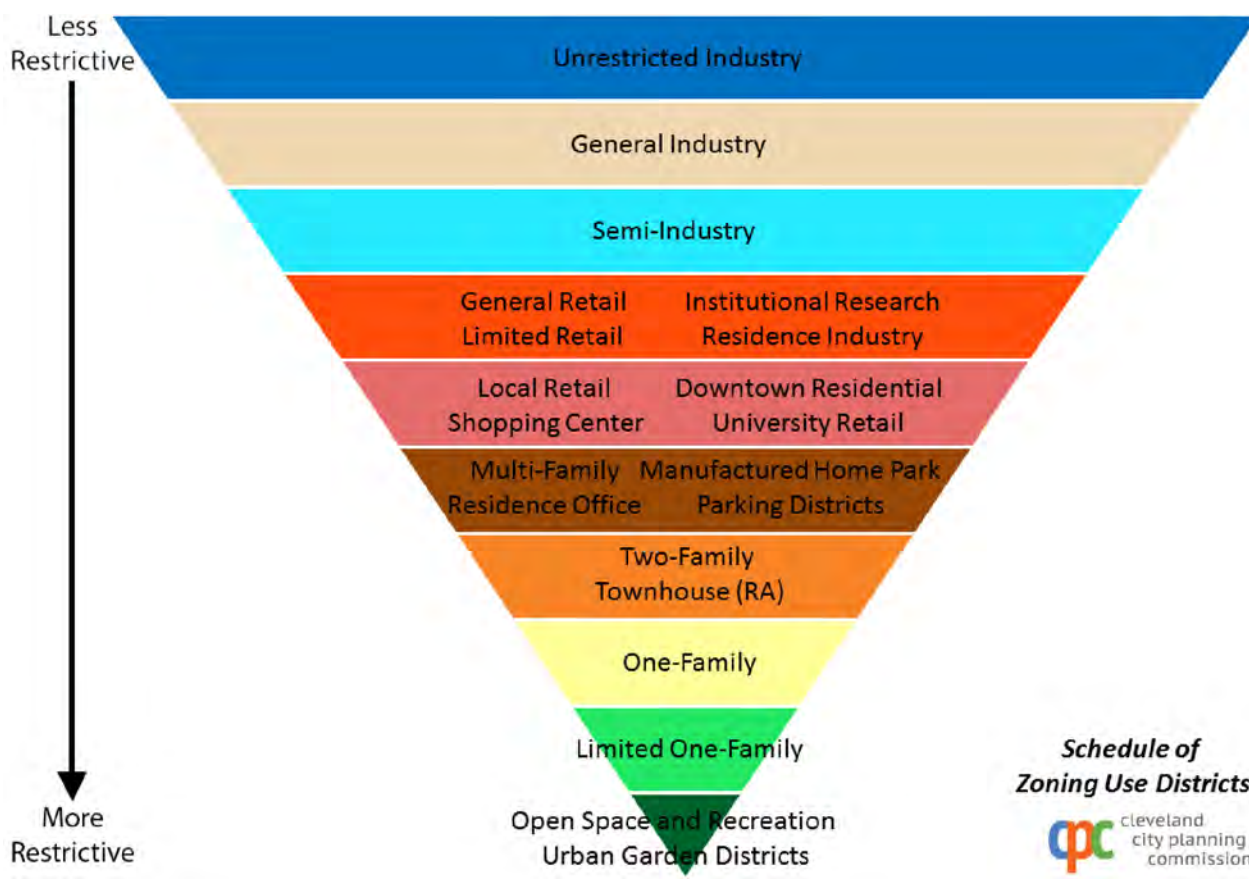
General Industry	Limited Retail Business
General Retail Business	Residence-Industry
Institutional-Research District	Semi-Industry
	Unrestricted Industry



**City Allowed Areas Based on Zoning**



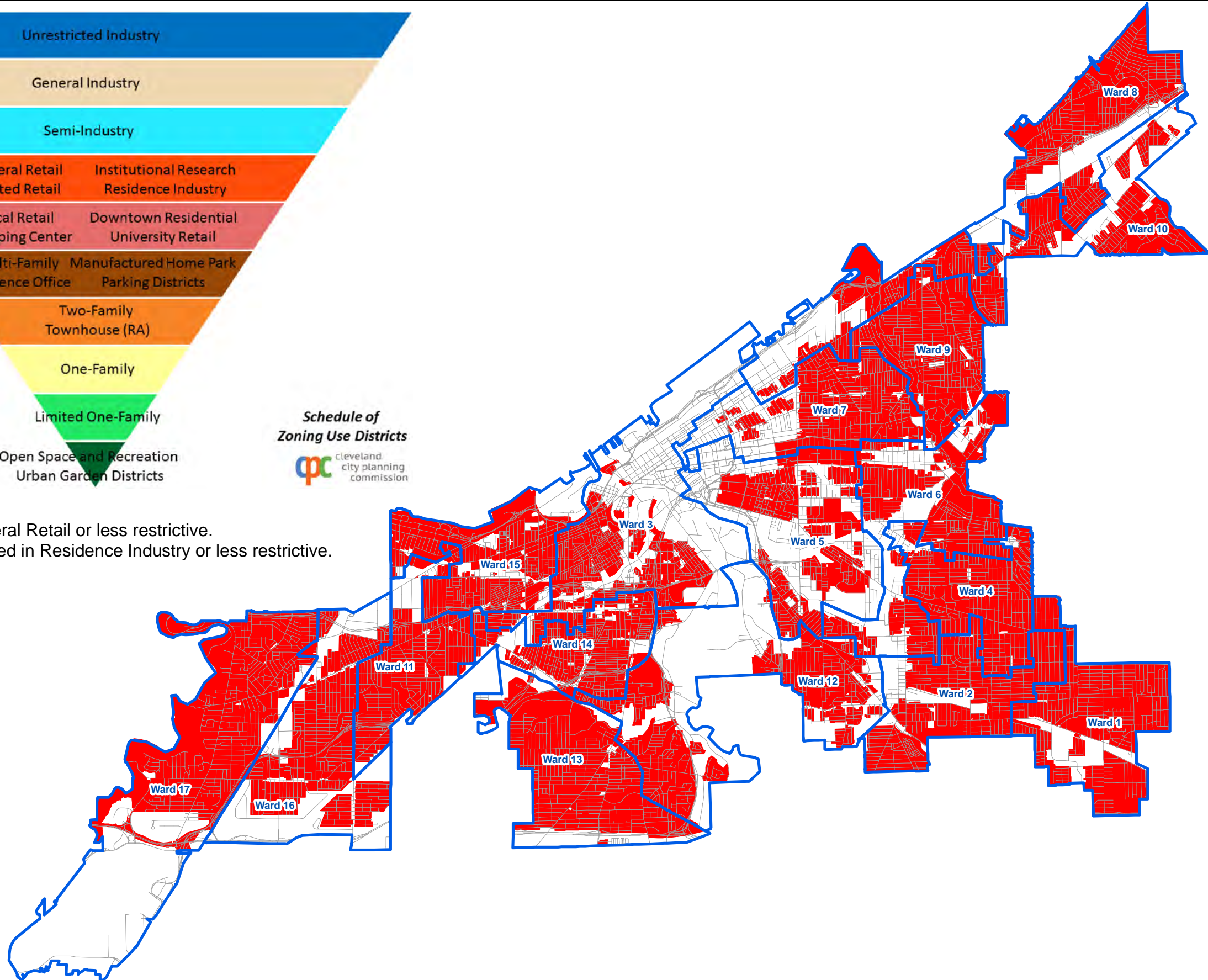
cpc cleveland city planning commission



Schedule of  
Zoning Use Districts

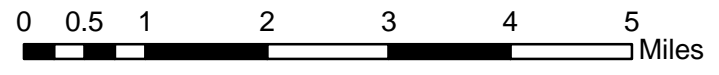
**cpc** cleveland  
city planning  
commission

\*Dispensaries are allowed in General Retail or less restrictive.  
 \*\*Cultivators/Processors are allowed in Residence Industry or less restrictive.



 City Disallowed Areas

\*Includes Local Retail, Downtown Residential, Shopping Center, University Retail, Multi-Family, Manufactured Home Park, Residence Office, Parking Districts, Two-Family, Townhouse, One-Family, Limited One-Family, Open Space Recreation and Urban Garden Districts

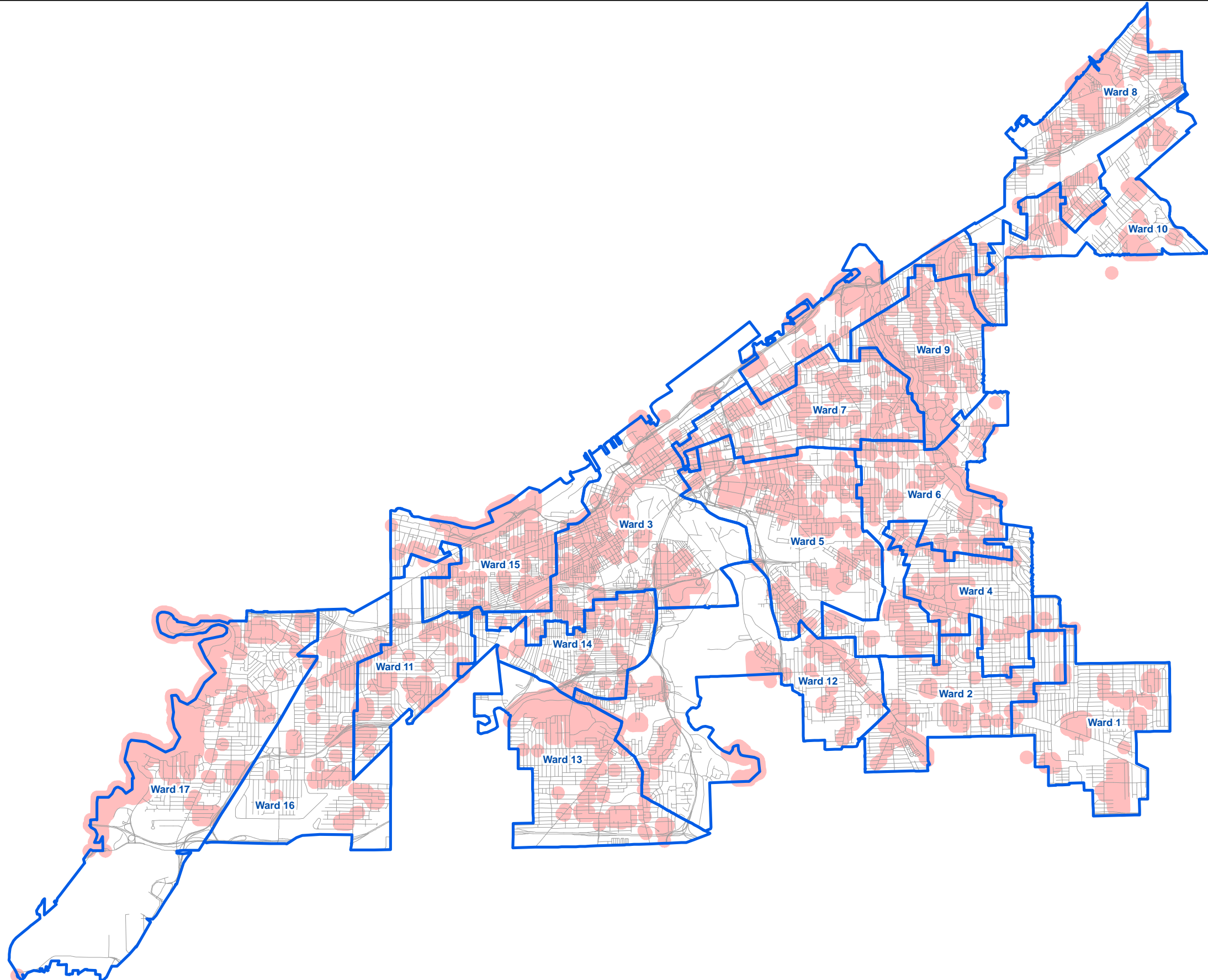


## City Disallowed Areas Based on Zoning



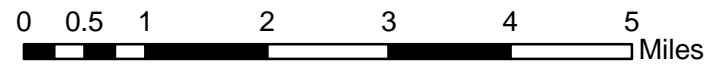
**cpc** cleveland  
city planning  
commission



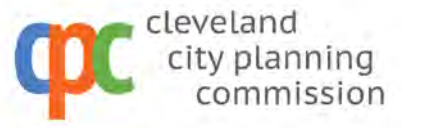


 State Disallowed Areas

\*Includes State minimums of 500 foot buffers around Schools/Daycare Facilities, Parks/Rec. Ctrs., Libraries and Churches

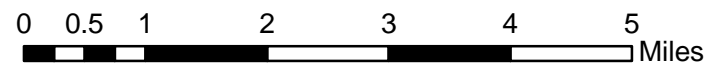
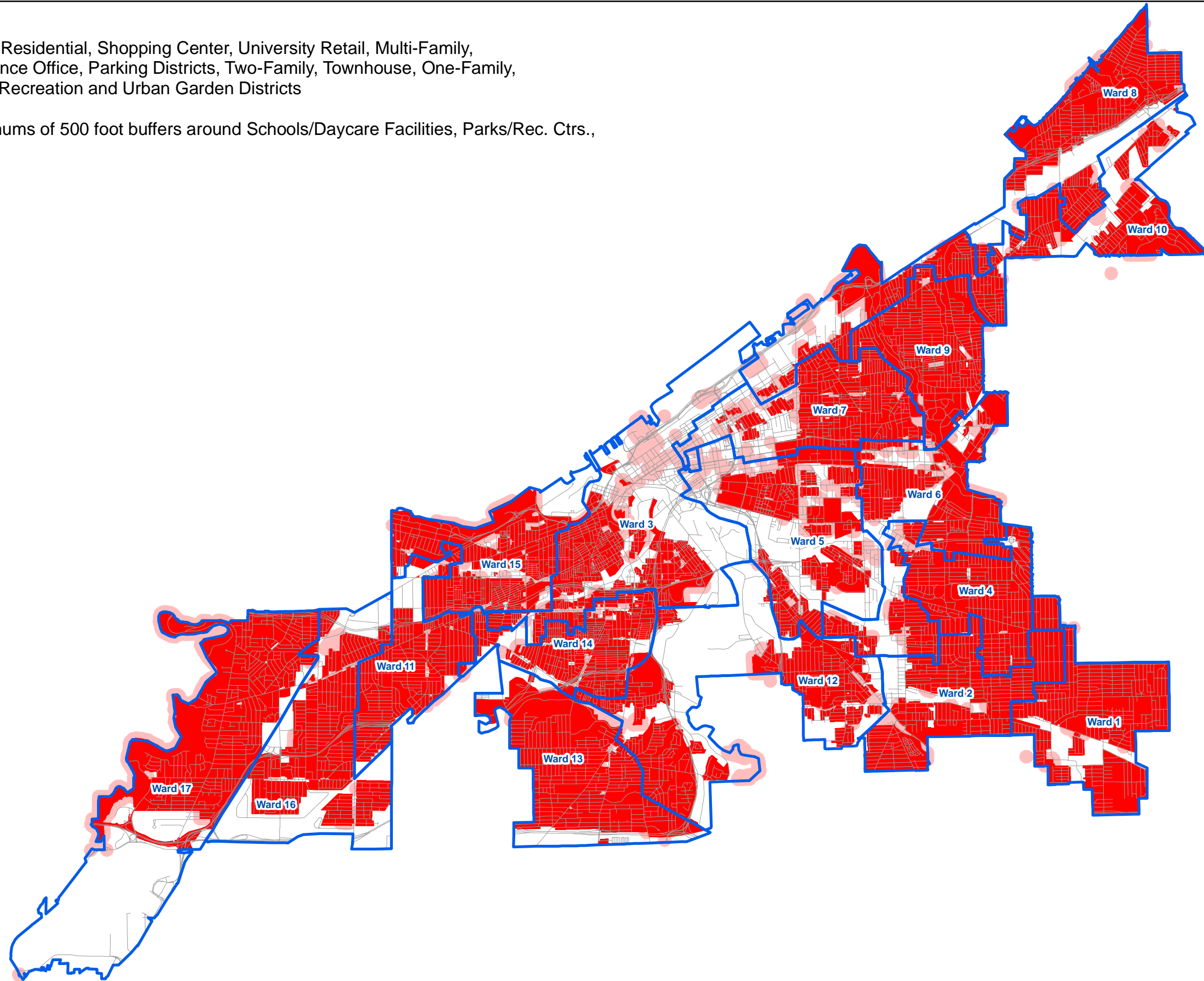


# State Disallowed Areas





\*Includes Local Retail, Downtown Residential, Shopping Center, University Retail, Multi-Family, Manufactured Home Park, Residence Office, Parking Districts, Two-Family, Townhouse, One-Family, Limited One-Family, Open Space Recreation and Urban Garden Districts

\*Additionally, includes State minimums of 500 foot buffers around Schools/Daycare Facilities, Parks/Rec. Ctrs., Libraries and Churches



### City & State Disallowed Areas

-  City Disallowed Areas
-  State Disallowed Areas

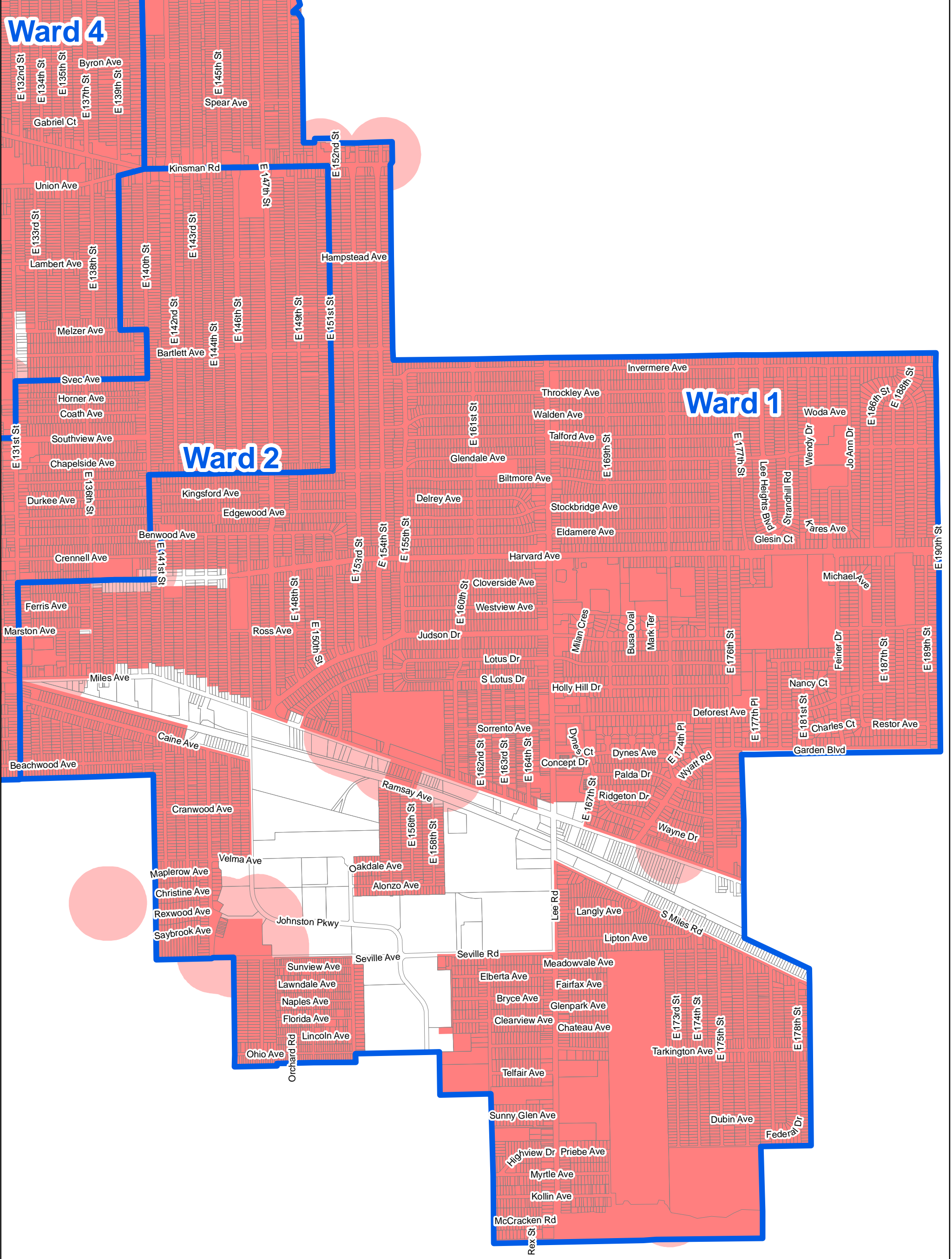






# Ward 4

# Ward 2

# Ward 1



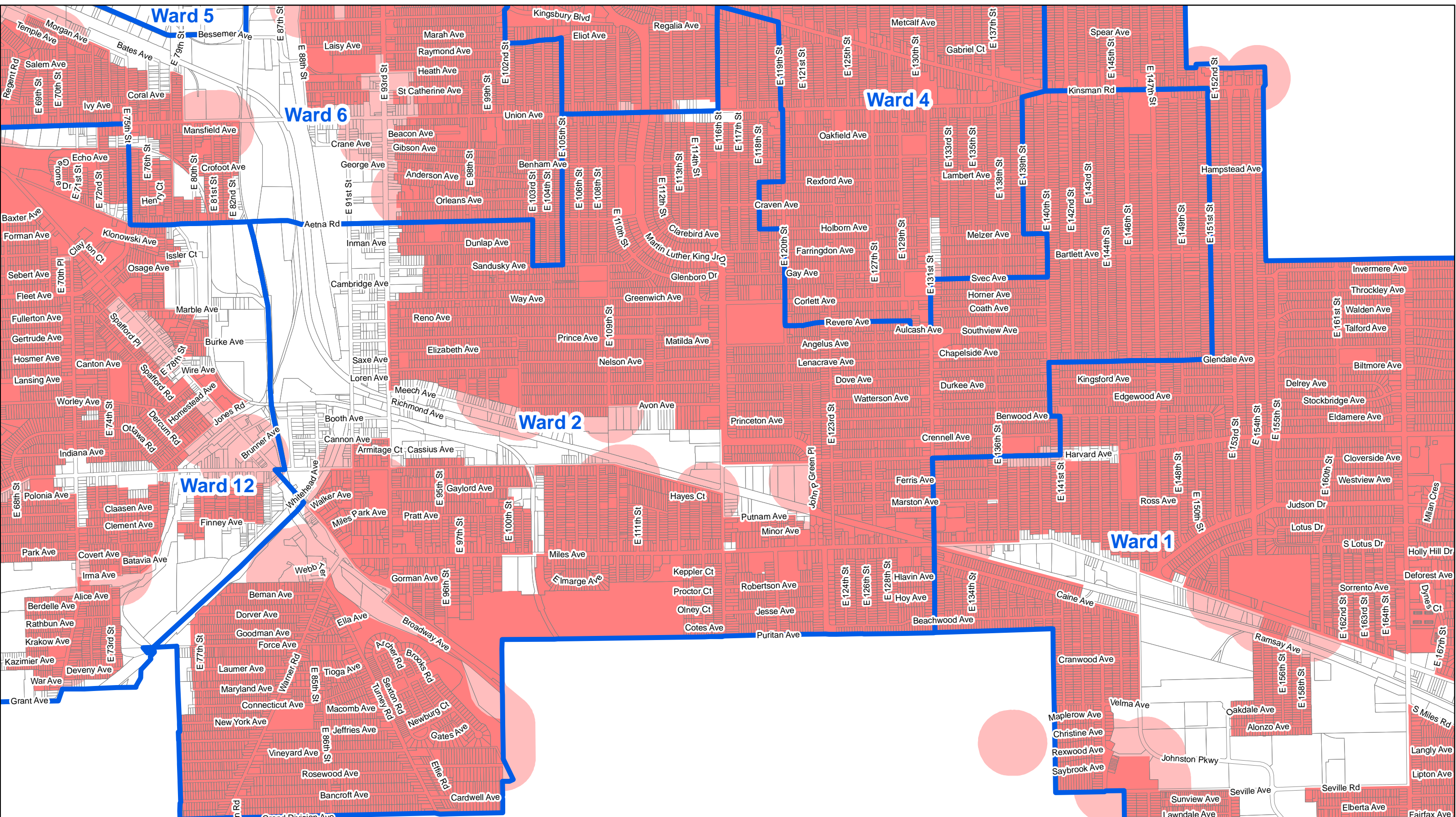
 City Disallowed Areas  
 State Disallowed Areas

0 0.1 0.2 0.3 0.4 0.5 Miles


## Ward 1 City & State Disallowed Areas







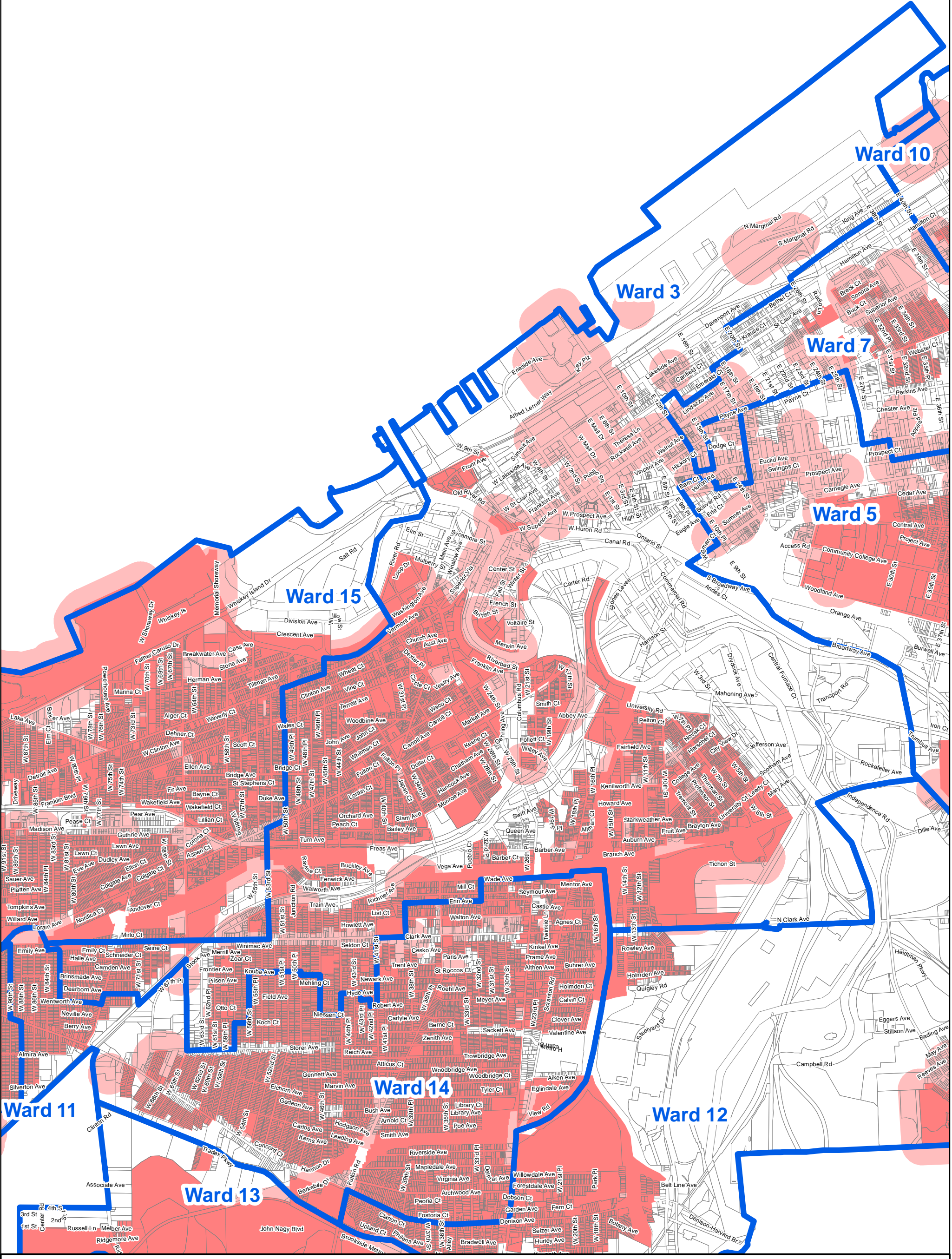
- City Disallowed Areas
- State Disallowed Areas



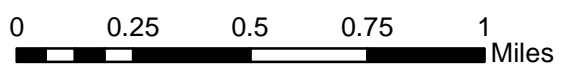
## Ward 2 City & State Disallowed Areas







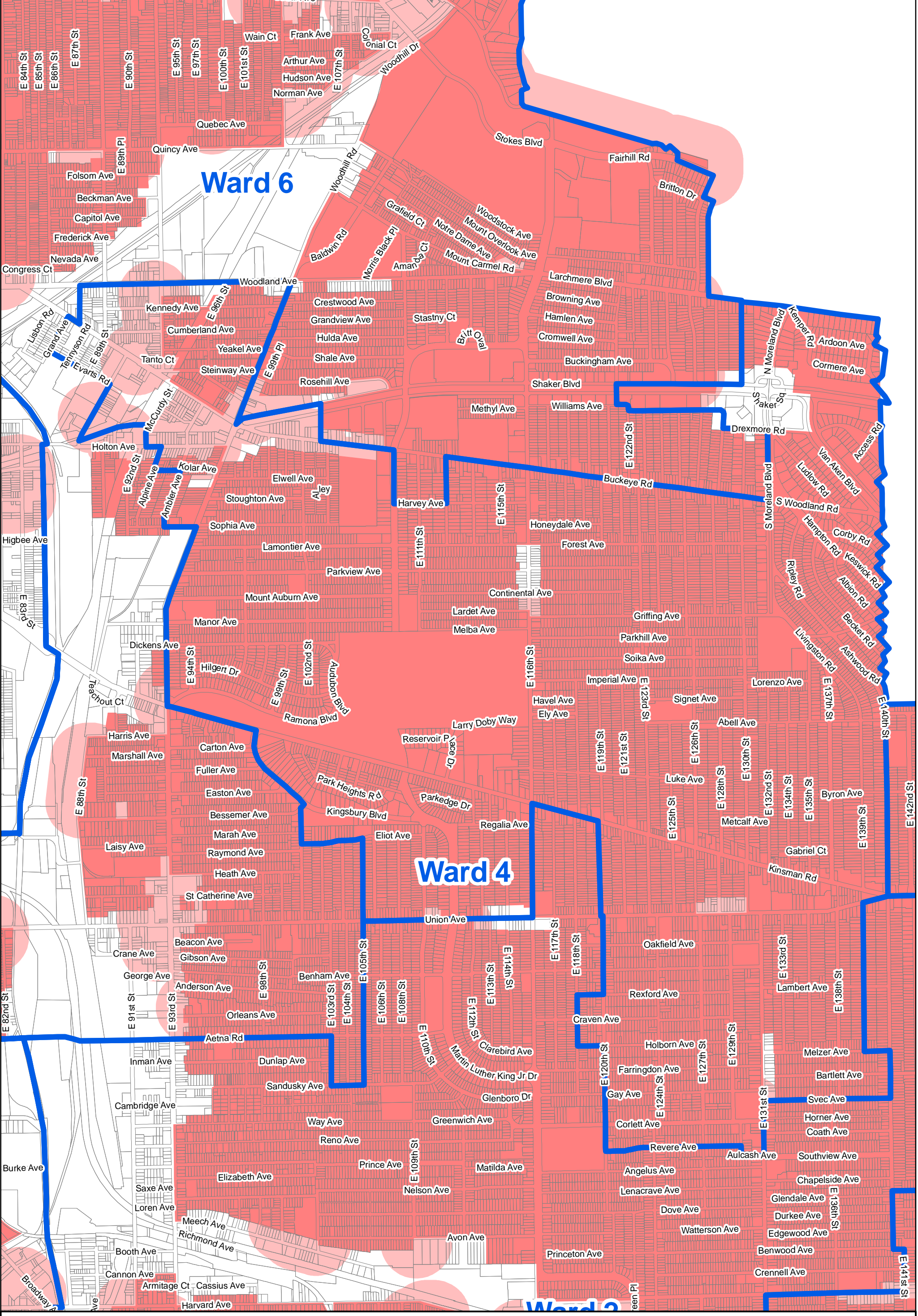
- City Disallowed Areas
- State Disallowed Areas



# Ward 3 City & State Disallowed Areas








Ward 6

Ward 4

Ward 3

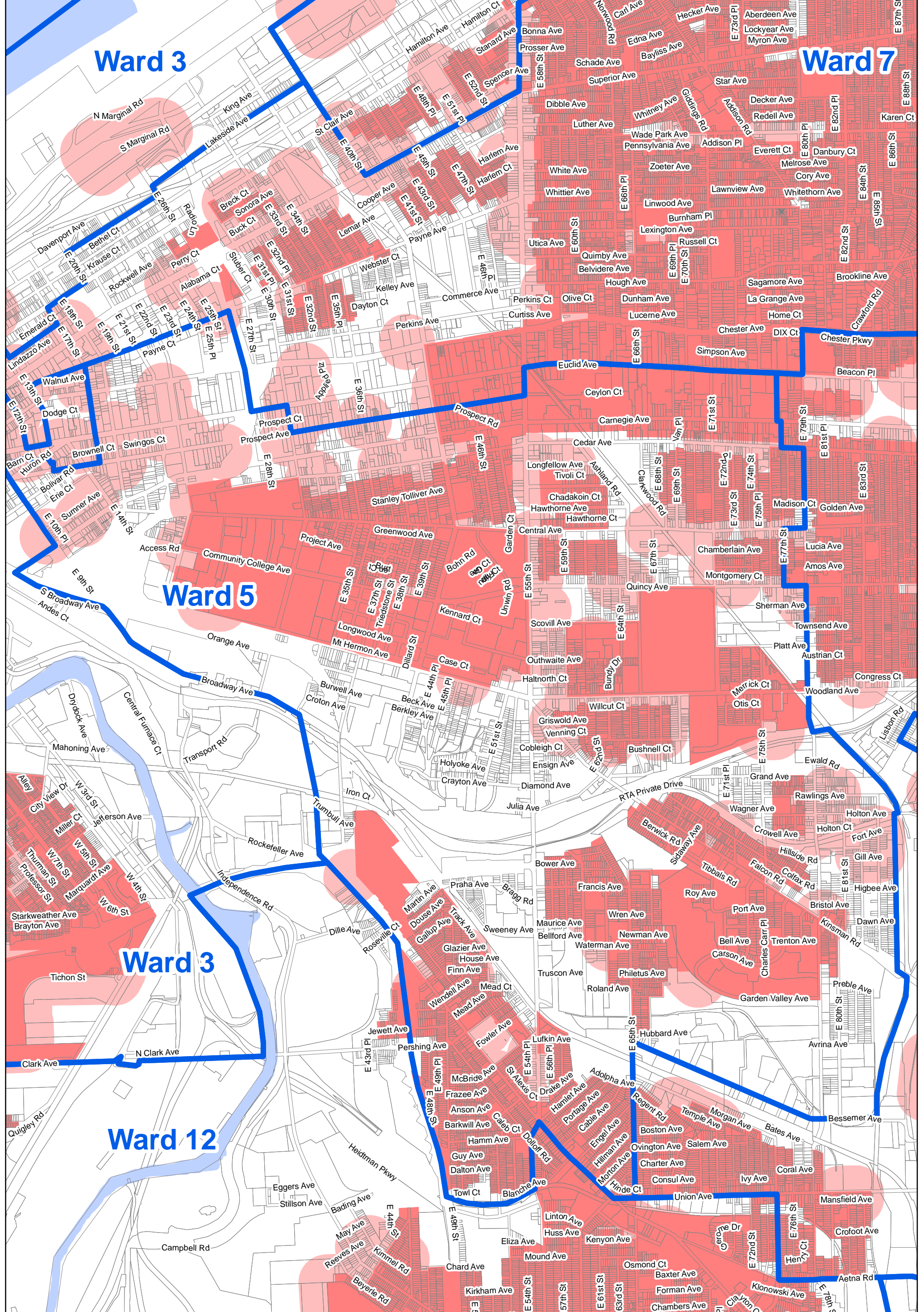
- City Disallowed Areas
- State Disallowed Areas



## Ward 4 City & State Disallowed Areas








Ward 3

Ward 7

Ward 5

Ward 3

Ward 12


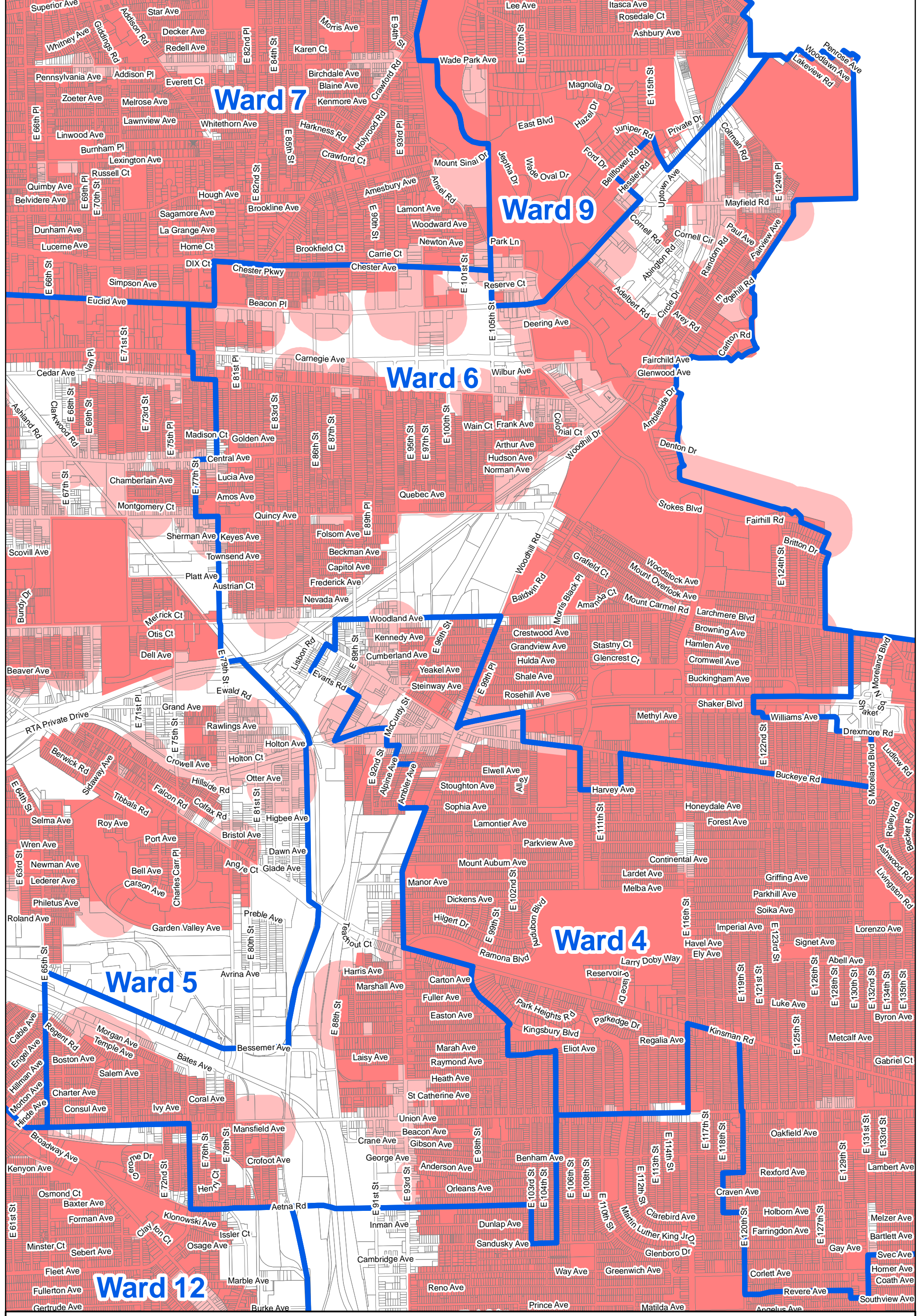


# Ward 5 City & State Disallowed Areas

- City Disallowed Areas
- State Disallowed Areas



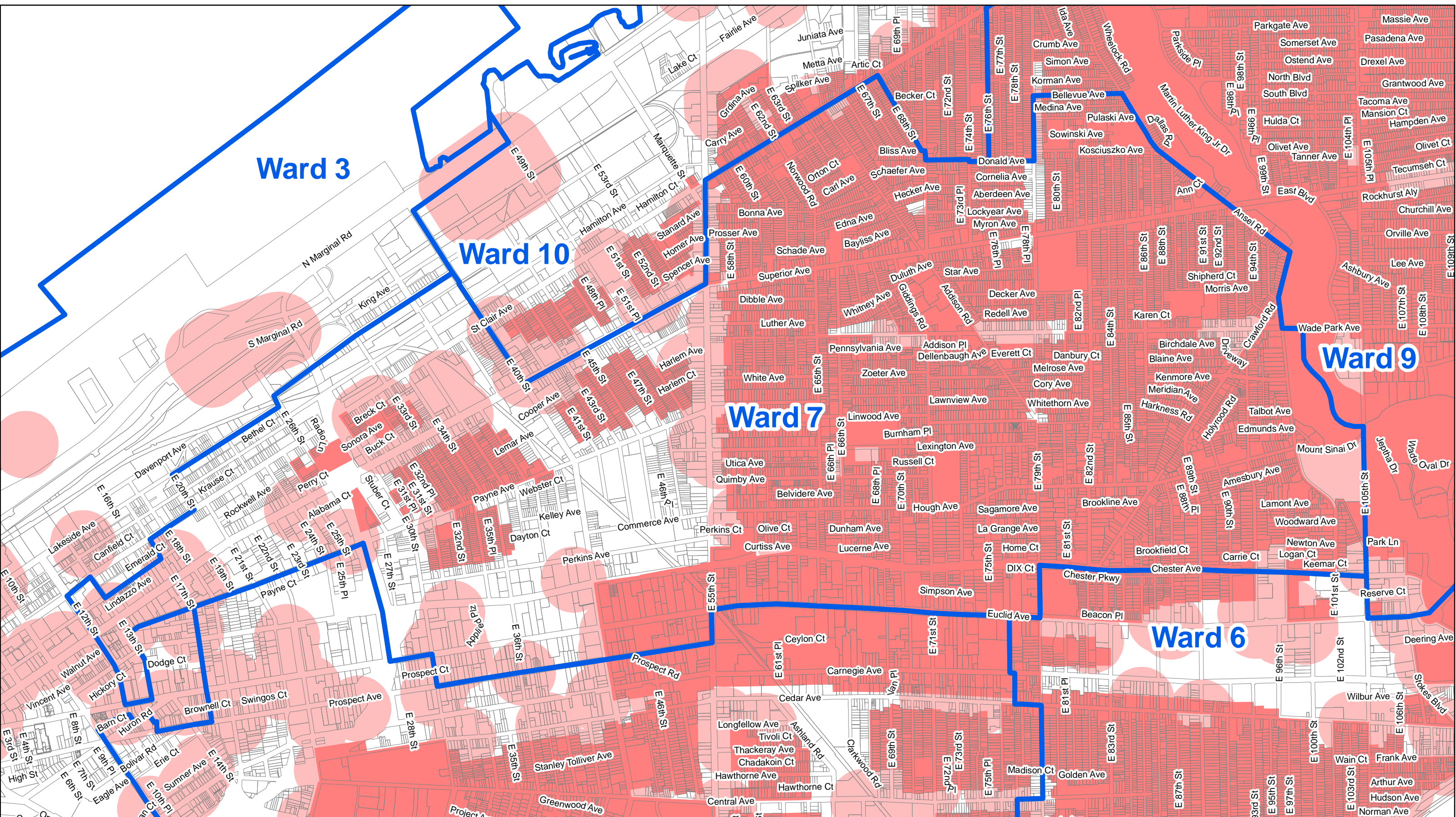




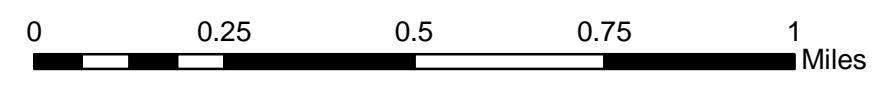
- City Disallowed Areas
- State Disallowed Areas

## Ward 6 City & State Disallowed Areas






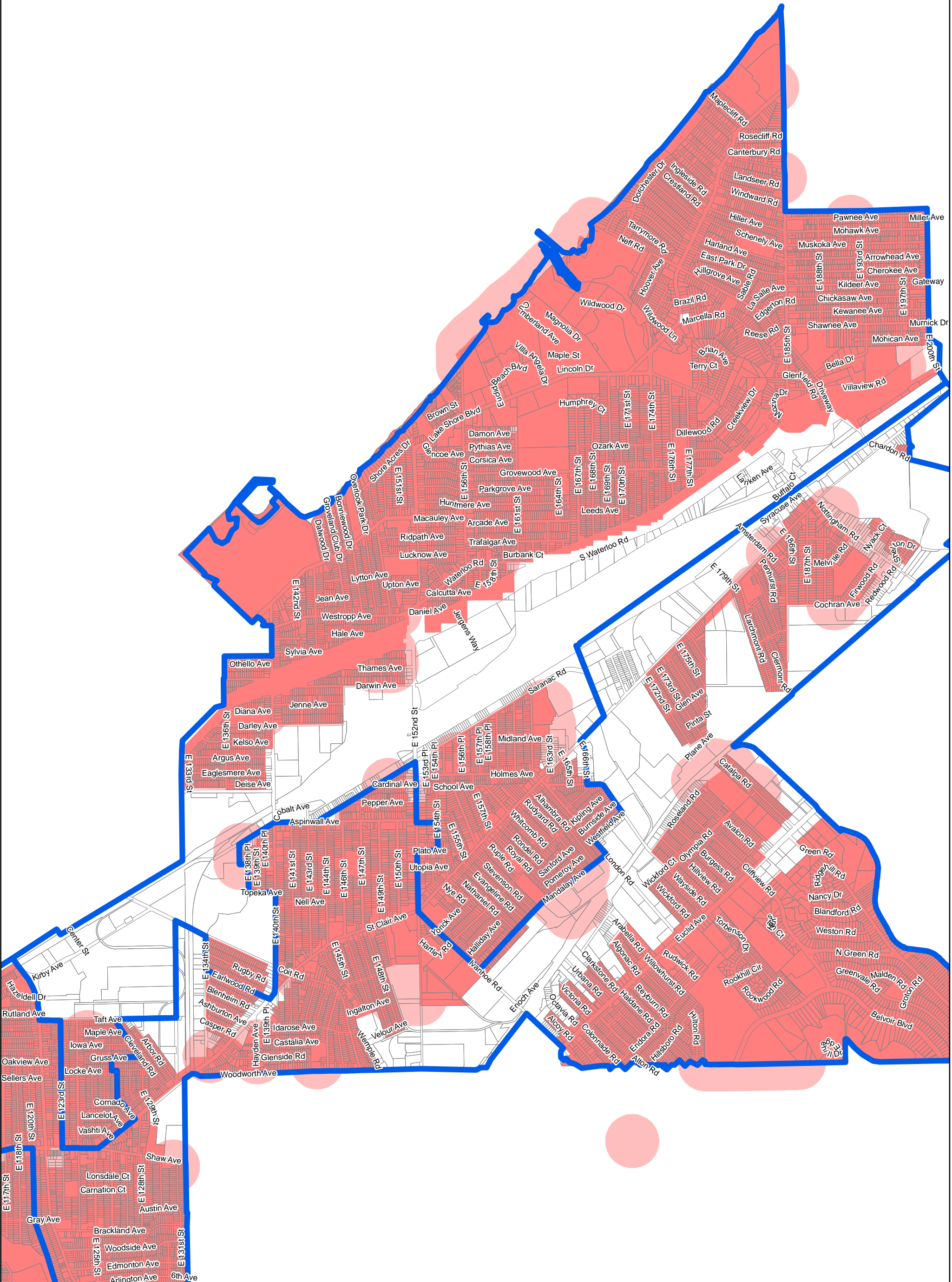
City Disallowed Areas  
 State Disallowed Areas



## Ward 7 City & State Disallowed Areas





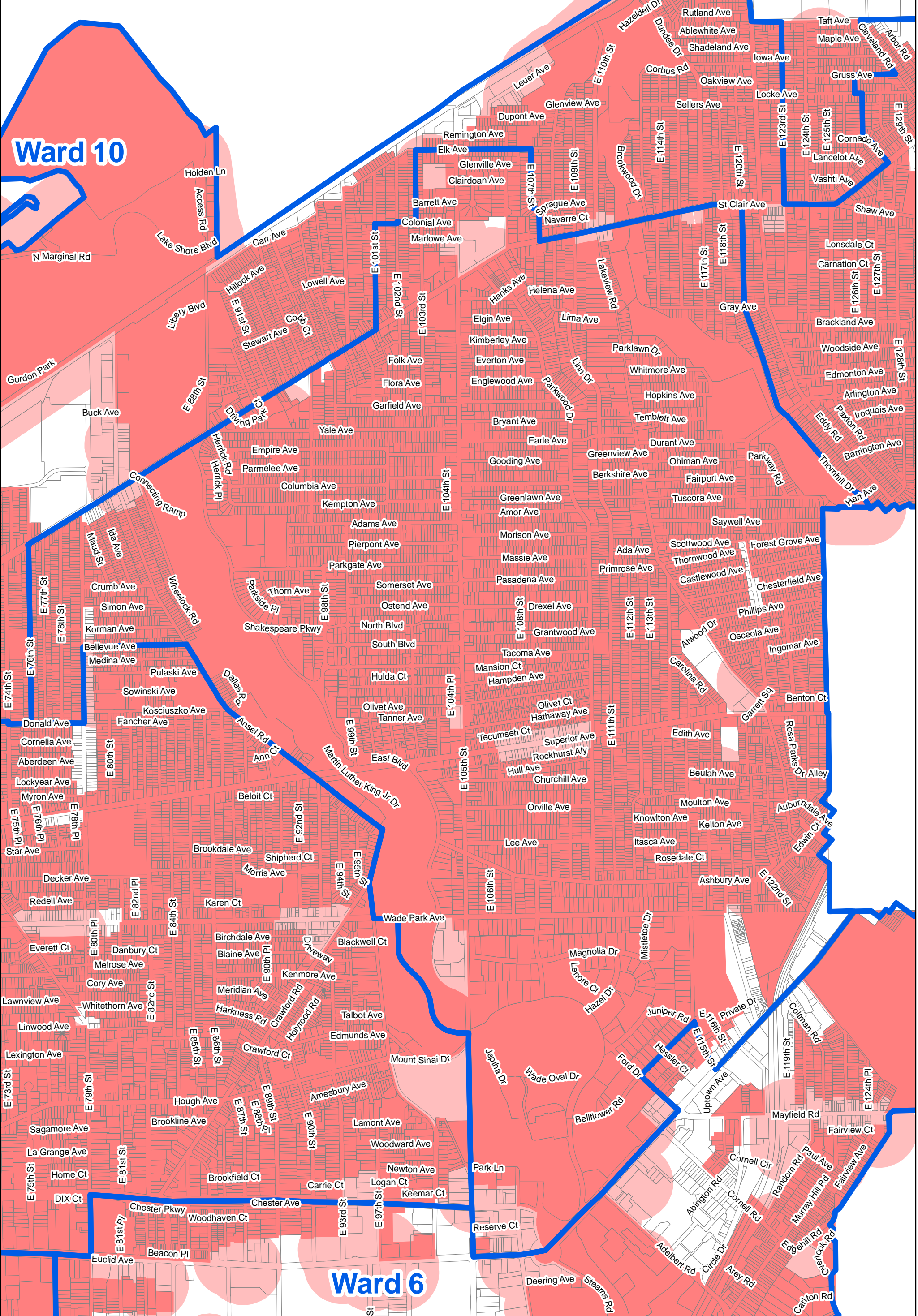


- City Disallowed Areas
- State Disallowed Areas


# Ward 8 City & State Disallowed Areas



# Ward 10



# Ward 6

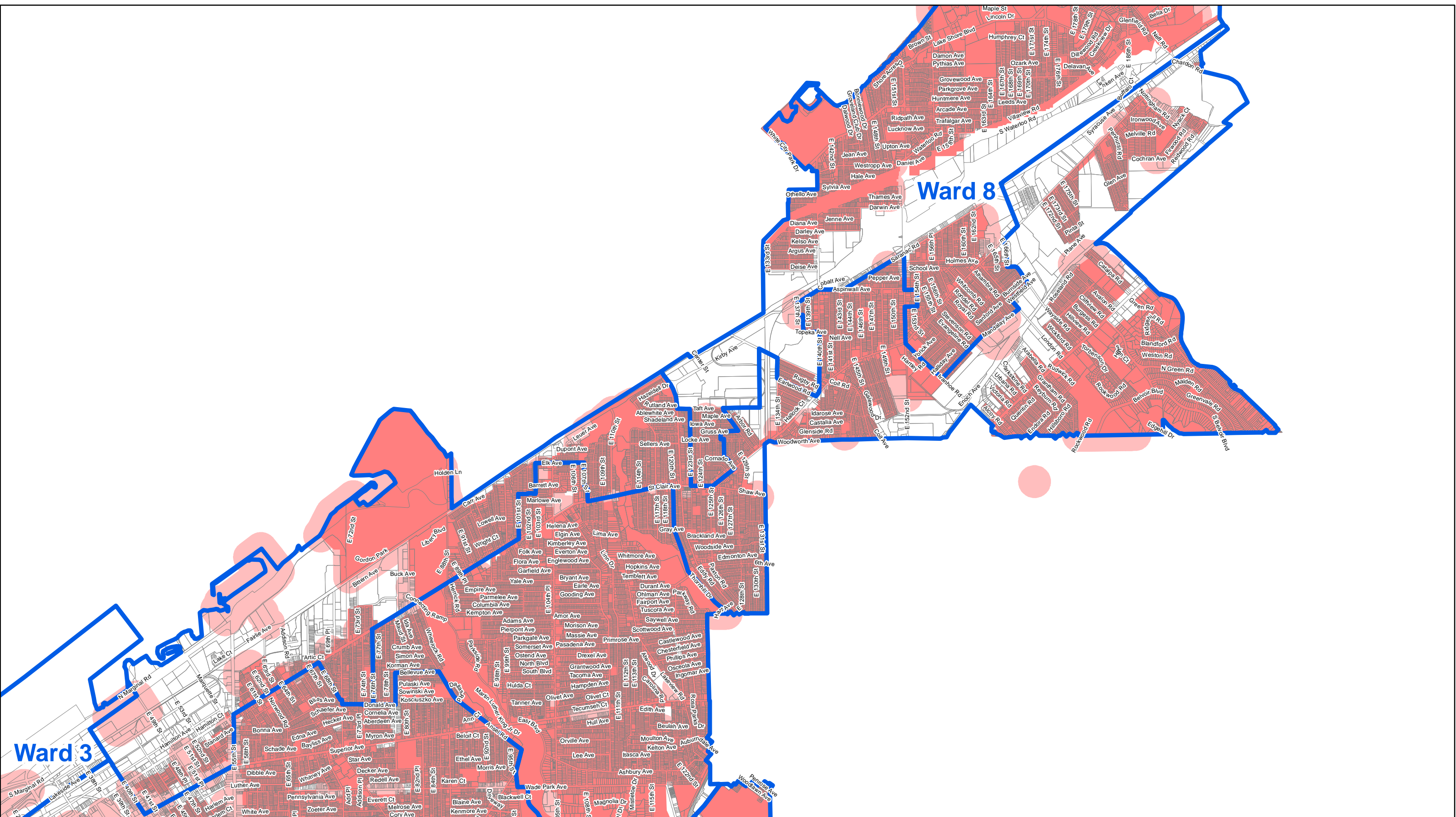


## Ward 9 City & State Disallowed Areas

- City Disallowed Areas
- State Disallowed Areas

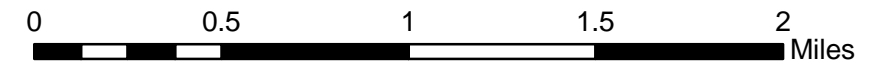




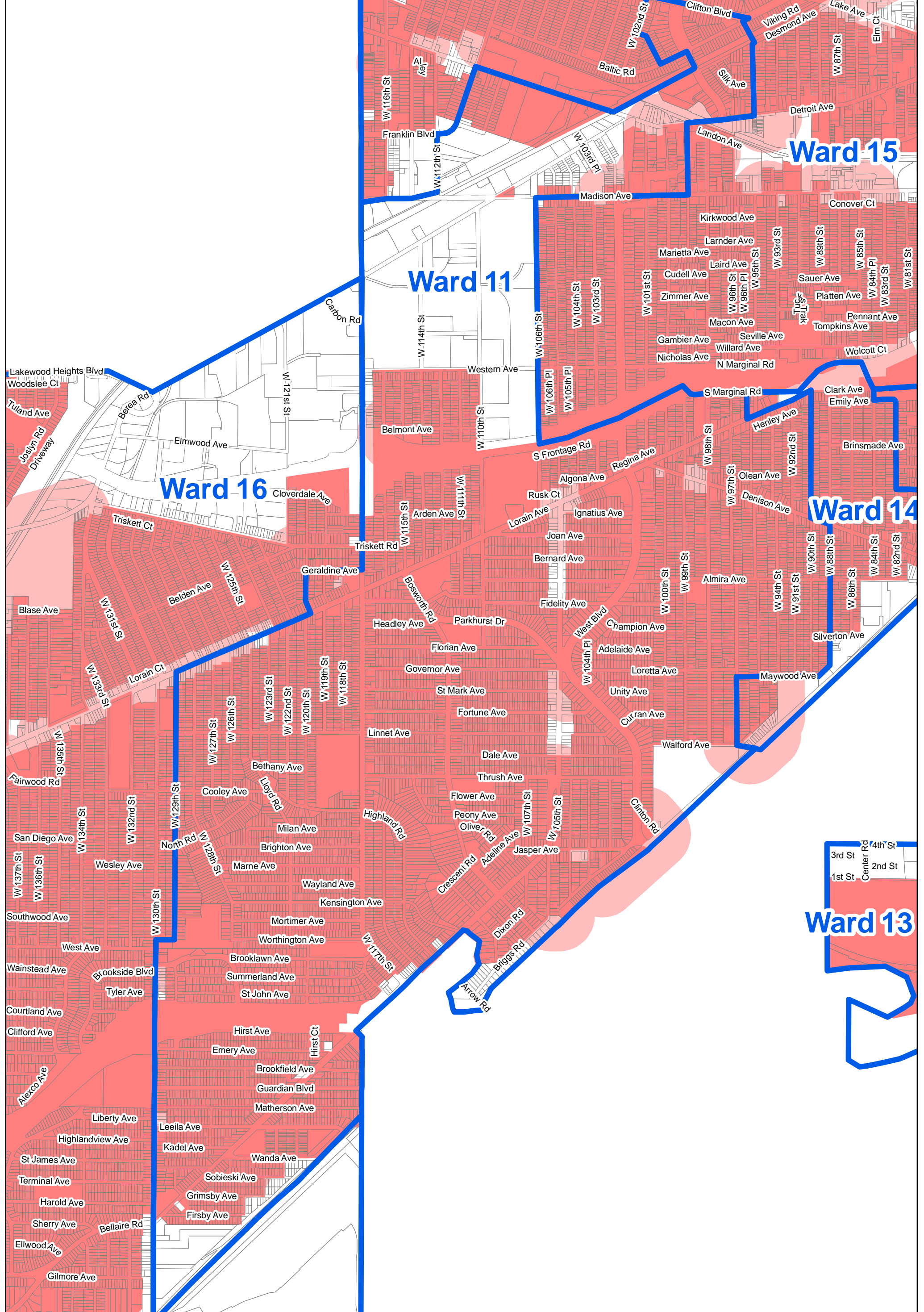


- City Disallowed Areas
- State Disallowed Areas

## Ward 10 City & State Disallowed Areas








**Ward 15**

**Ward 11**

**Ward 16**

**Ward 14**

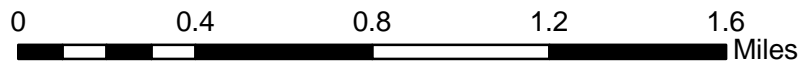
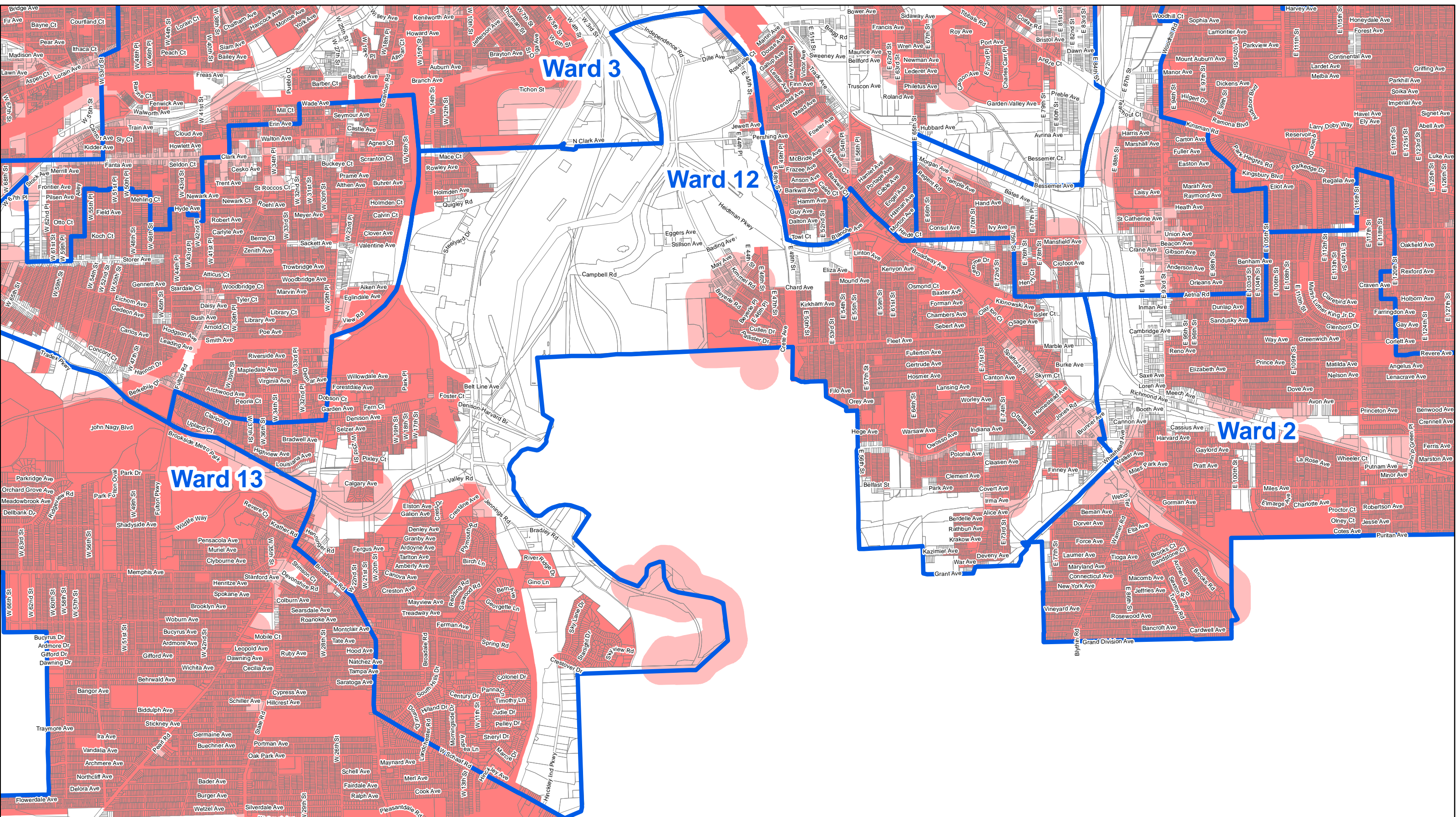
**Ward 13**



- City Disallowed Areas
- State Disallowed Areas

## Ward 11 City & State Disallowed Areas



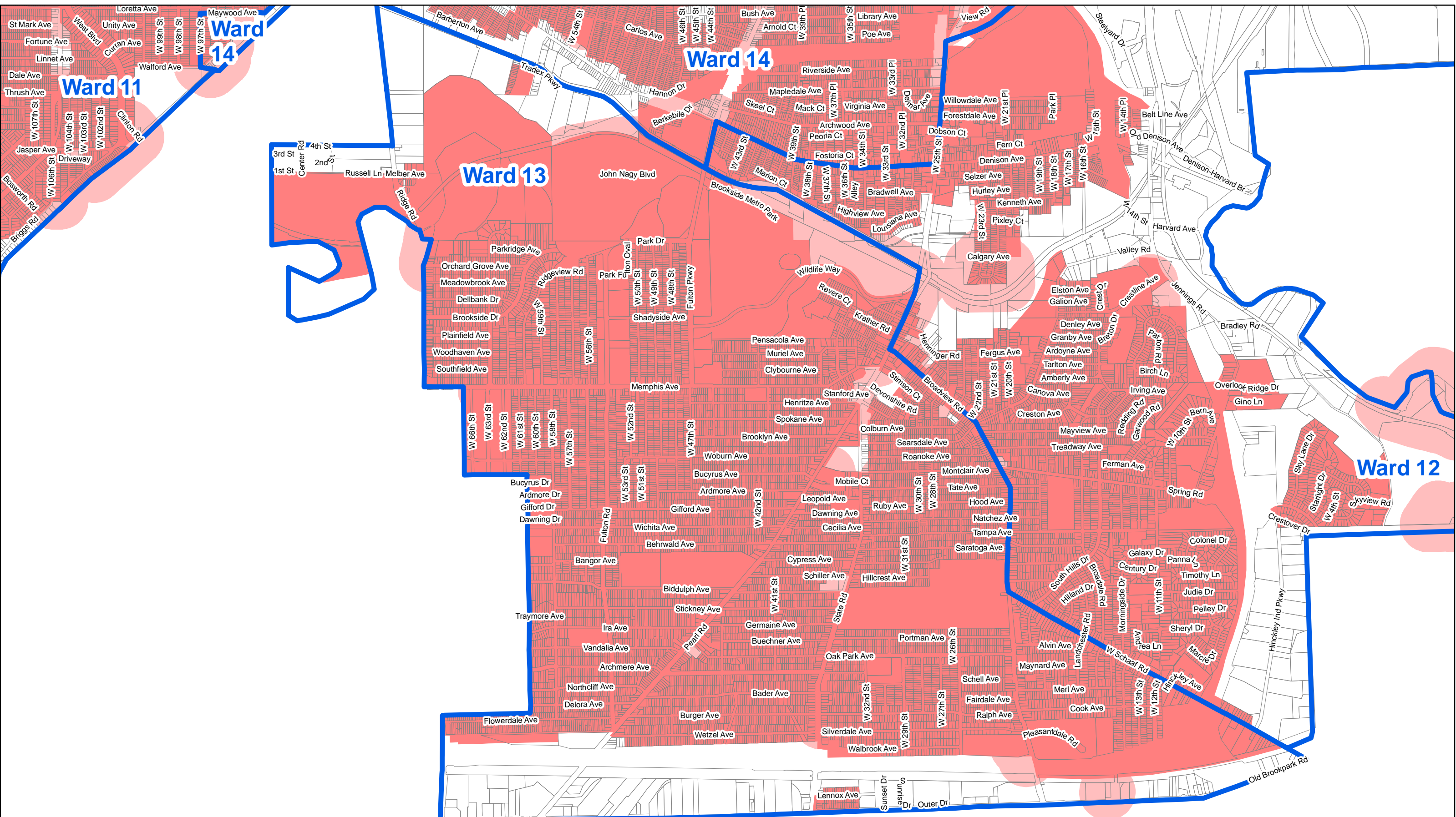


## Ward 12 City & State Disallowed Areas

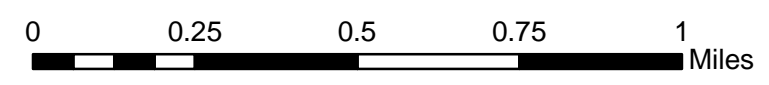
- City Disallowed Areas
- State Disallowed Areas







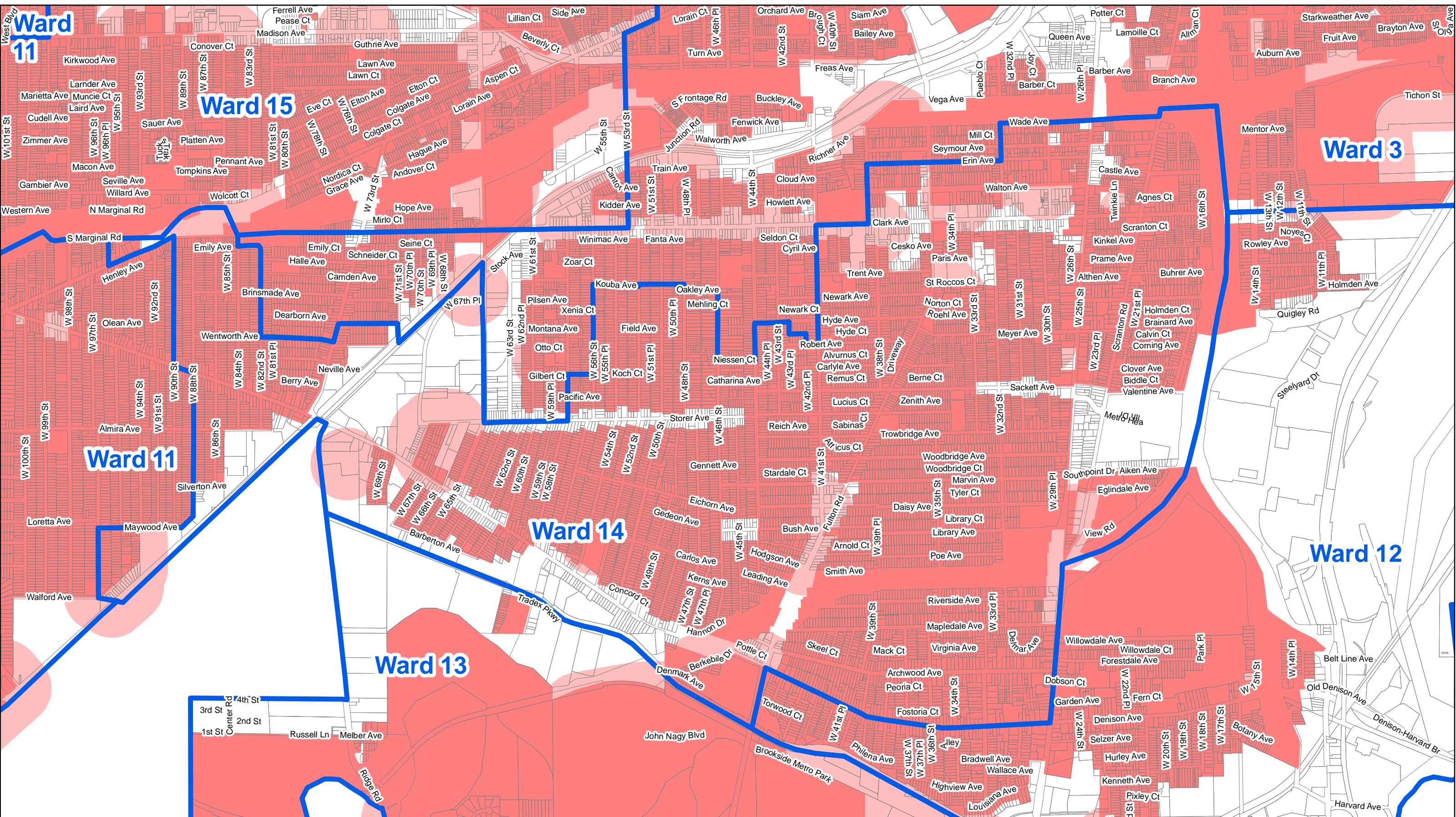
- City Disallowed Areas
- State Disallowed Areas



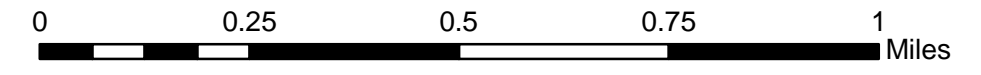
## Ward 13 City & State Disallowed Areas







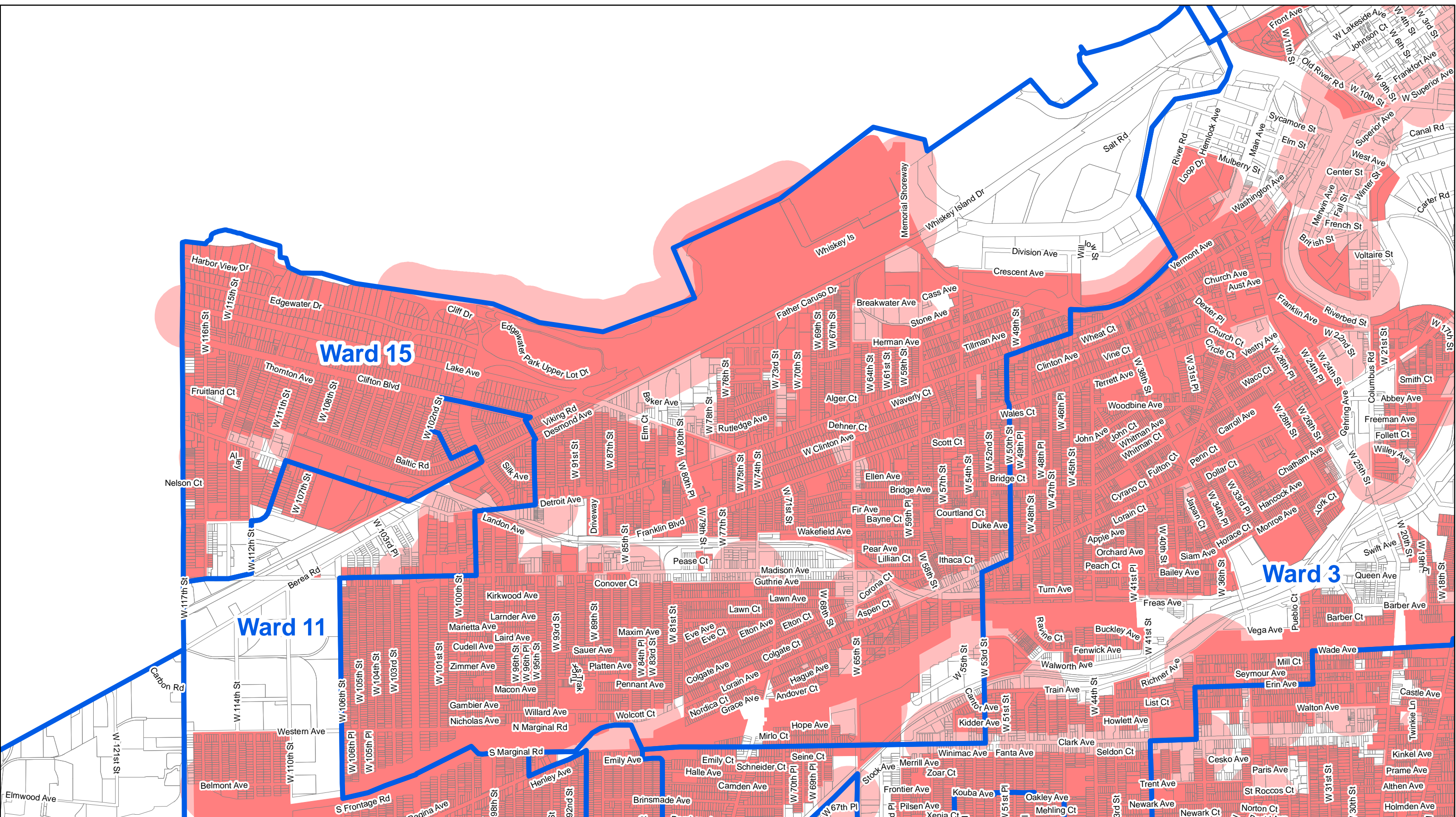
City Disallowed Areas  
 State Disallowed Areas



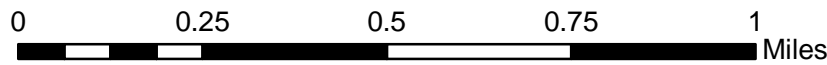
## Ward 14 City & State Disallowed Areas








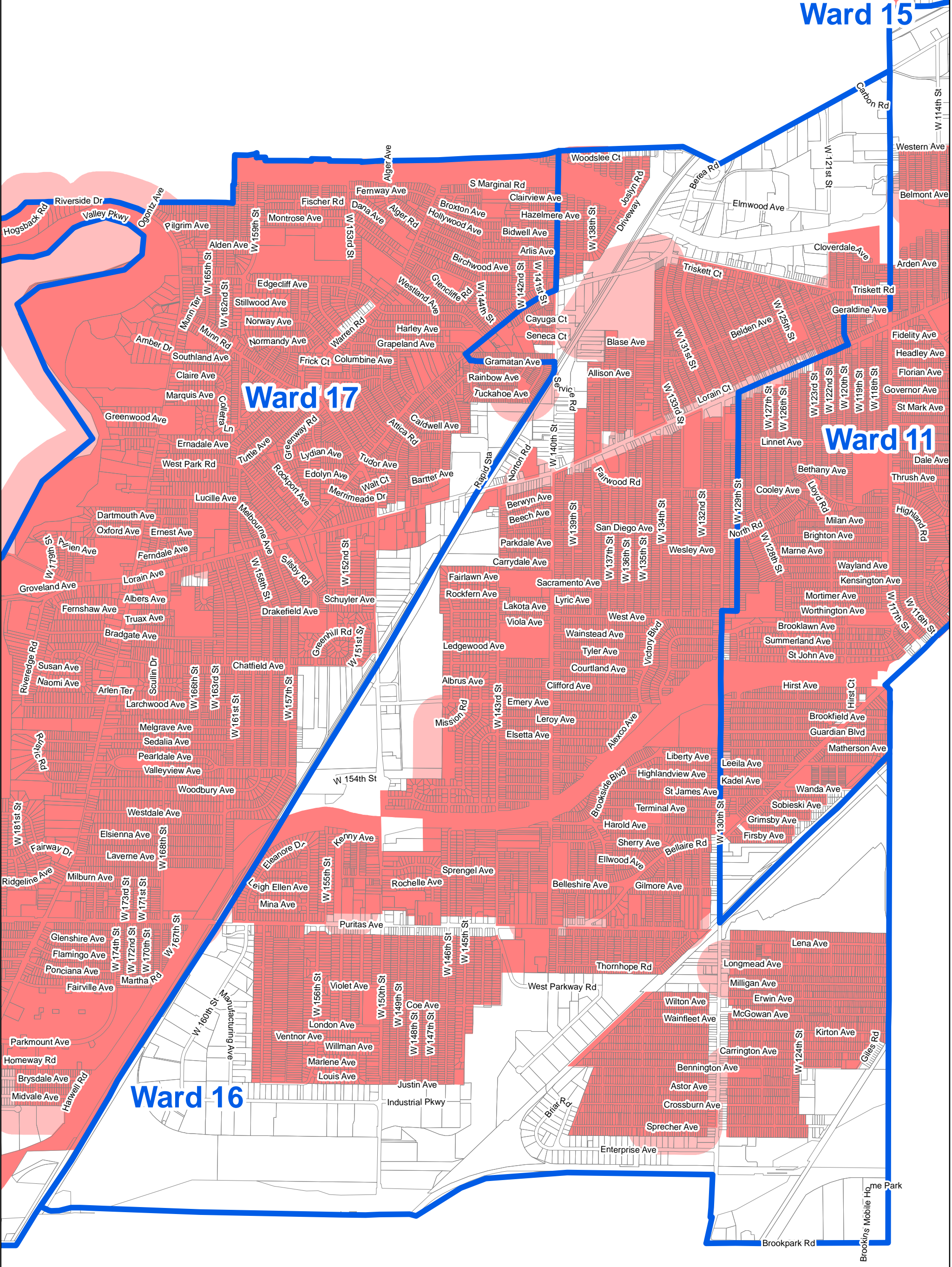
- City Disallowed Areas
- State Disallowed Areas



## Ward 15 City & State Disallowed Areas




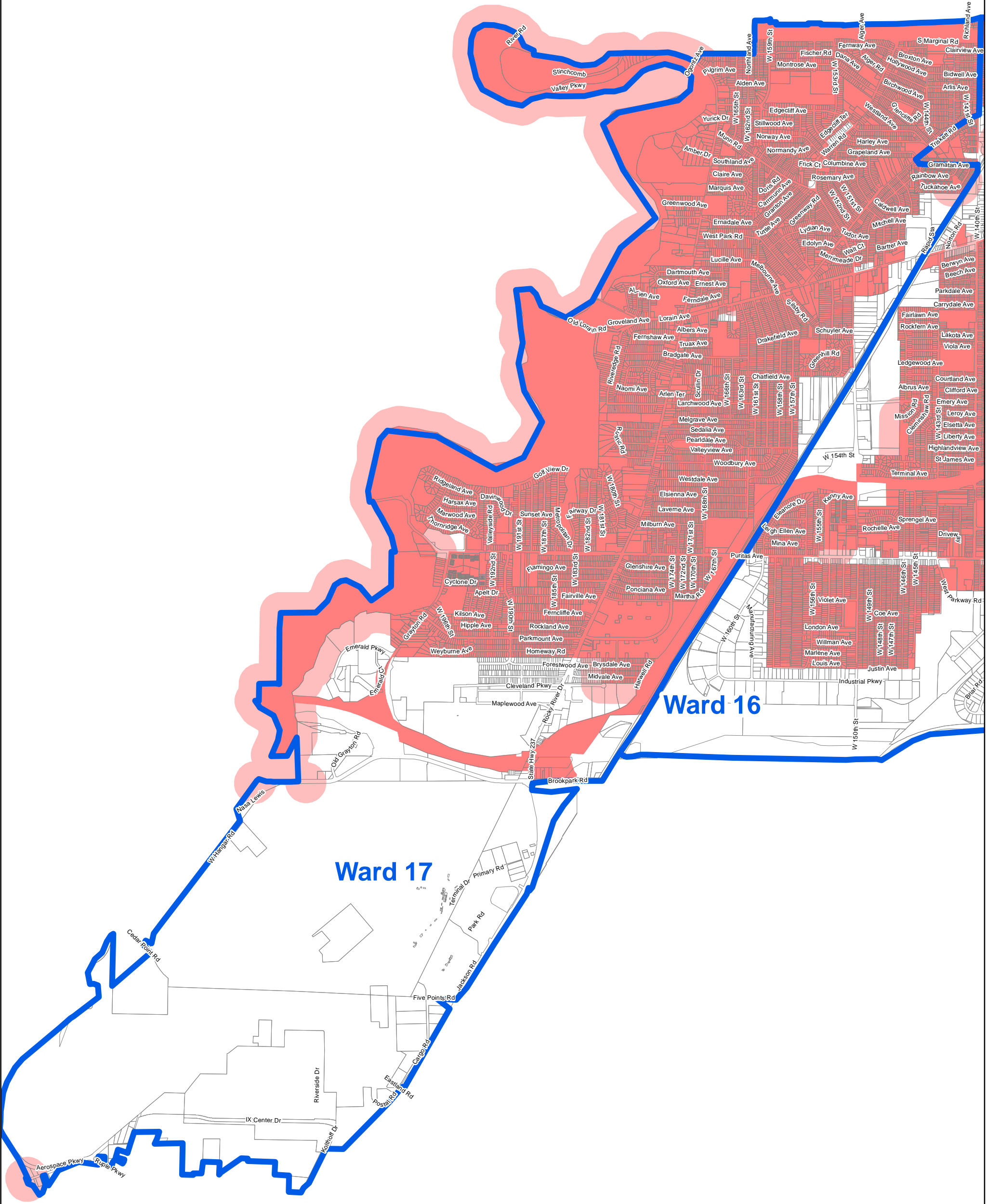




City Disallowed Areas  
 State Disallowed Areas

## Ward 16 City & State Disallowed Areas





- City Disallowed Areas
- State Disallowed Areas

## Ward 17 City & State Disallowed Areas