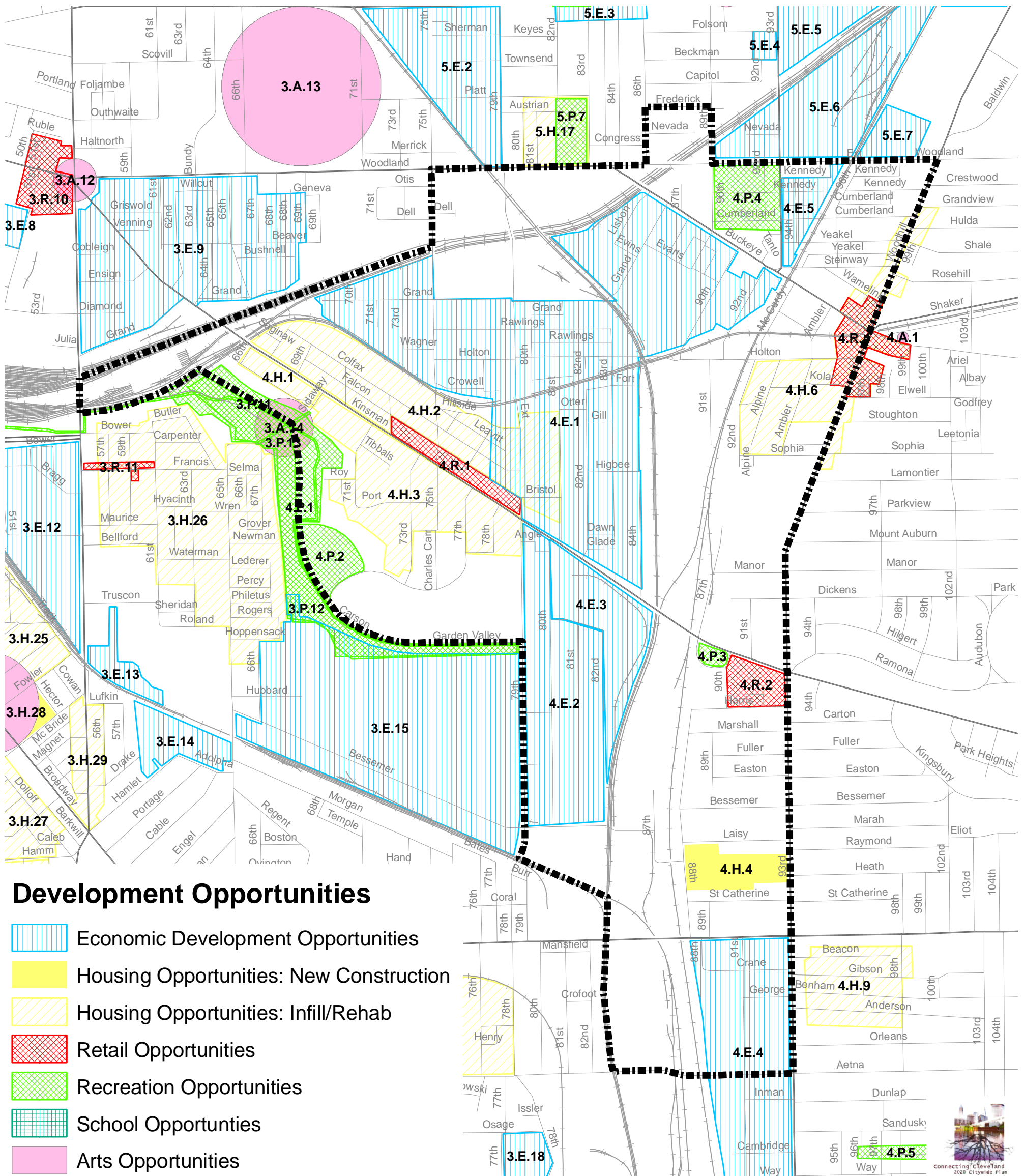


2020 Citywide Plan

Kinsman

Connecting Cleveland 2020 Citywide Plan - Development Opportunities

- 4.A.1 Cityview Park - pocket park & gateway signage to Buckeye-Shaker/Woodland Hills neighborhood
- 4.E.1 Buckeye Sites – potential industrial park
- 4.E.2 Hemisphere II – opportunity for new industrial development
- 4.E.3 Hemisphere Development – opportunity for industrial park
- 4.E.4 Union Miles Properties - opportunity for new and expanded industrial development
- 4.E.5 Woodland & East 93rd - opportunity for new business development in underutilized area
- 4.H.1 Sidaway Site – opportunity for single-family housing
- 4.H.2 Forgotten Triangle – opportunity for single- and multi-family housing
- 4.H.3 Garden Valley – demolish existing and build new multi-family and infill housing
- 4.H.4 Laisy & St. Catherine – single-family housing
- 4.H.6 Woodhill - opportunity for townhouse single- and multi-family housing with great views of the city skyline
- 4.P.1 Kingsbury Run – opportunity to develop linear park and trail
- 4.P.2 Marion Motley Playfield – redevelopment of existing playing field
- 4.P.3 Troy Lee Jones Cultural Garden – opportunity for a community garden
- 4.P.4 Ken Johnson Recreation Center – expansion of recreation center and park
- 4.R.1 Kinsman Road – opportunity for development of small-scale retail to serve area
- 4.R.2 Kinsman Square – demolish existing plaza and retail buildings for large-scale retail development
- 4.R.4 Cityview Area – demolition of existing buildings and construction of new mixed-use buildings and small-scale retail



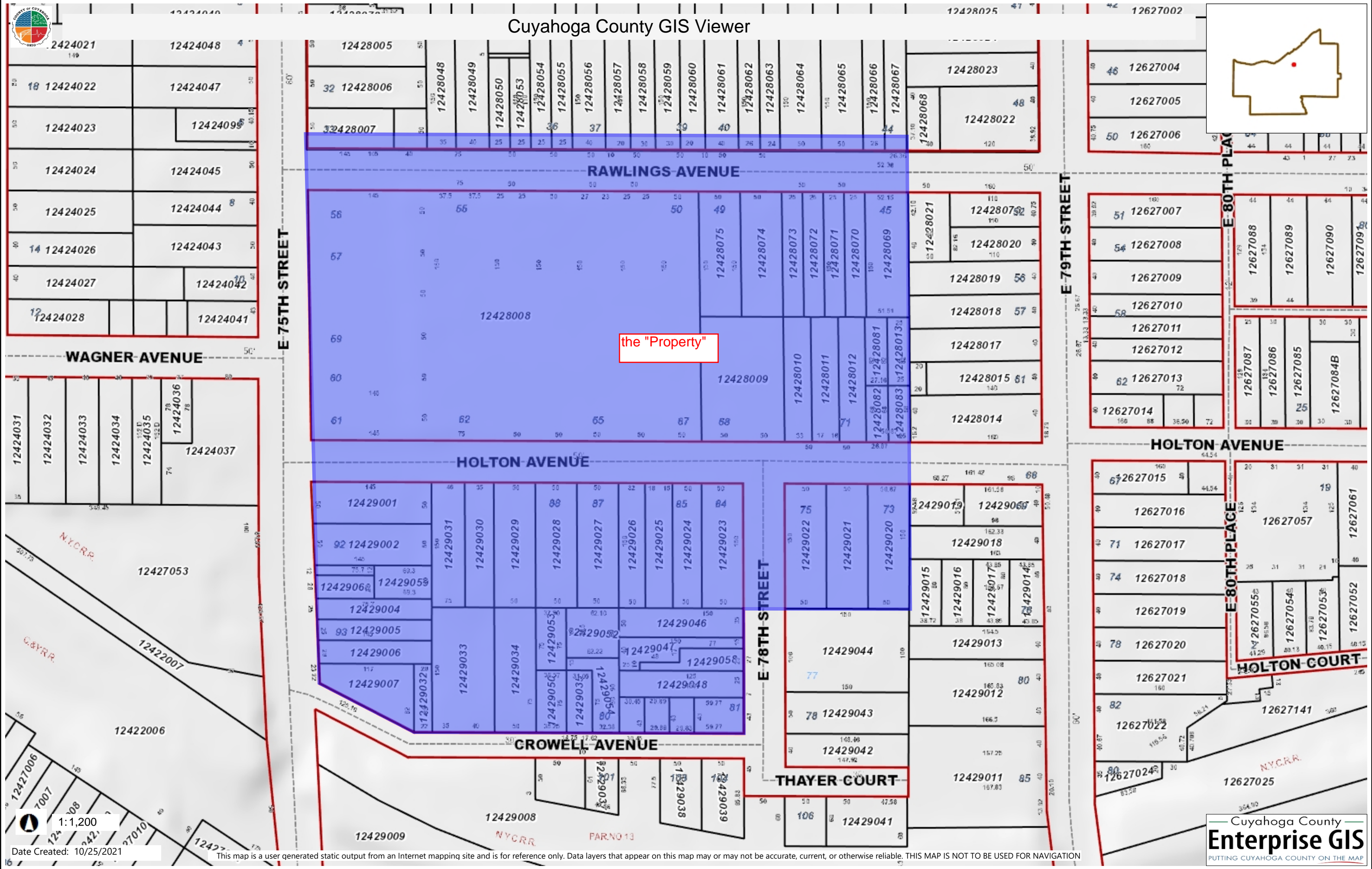
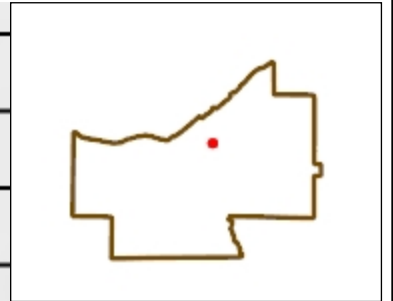
Development Opportunities

- Economic Development Opportunities
- Housing Opportunities: New Construction
- Housing Opportunities: Infill/Rehab
- Retail Opportunities
- Recreation Opportunities
- School Opportunities
- Arts Opportunities

The Real Property



Cuyahoga County GIS Viewer



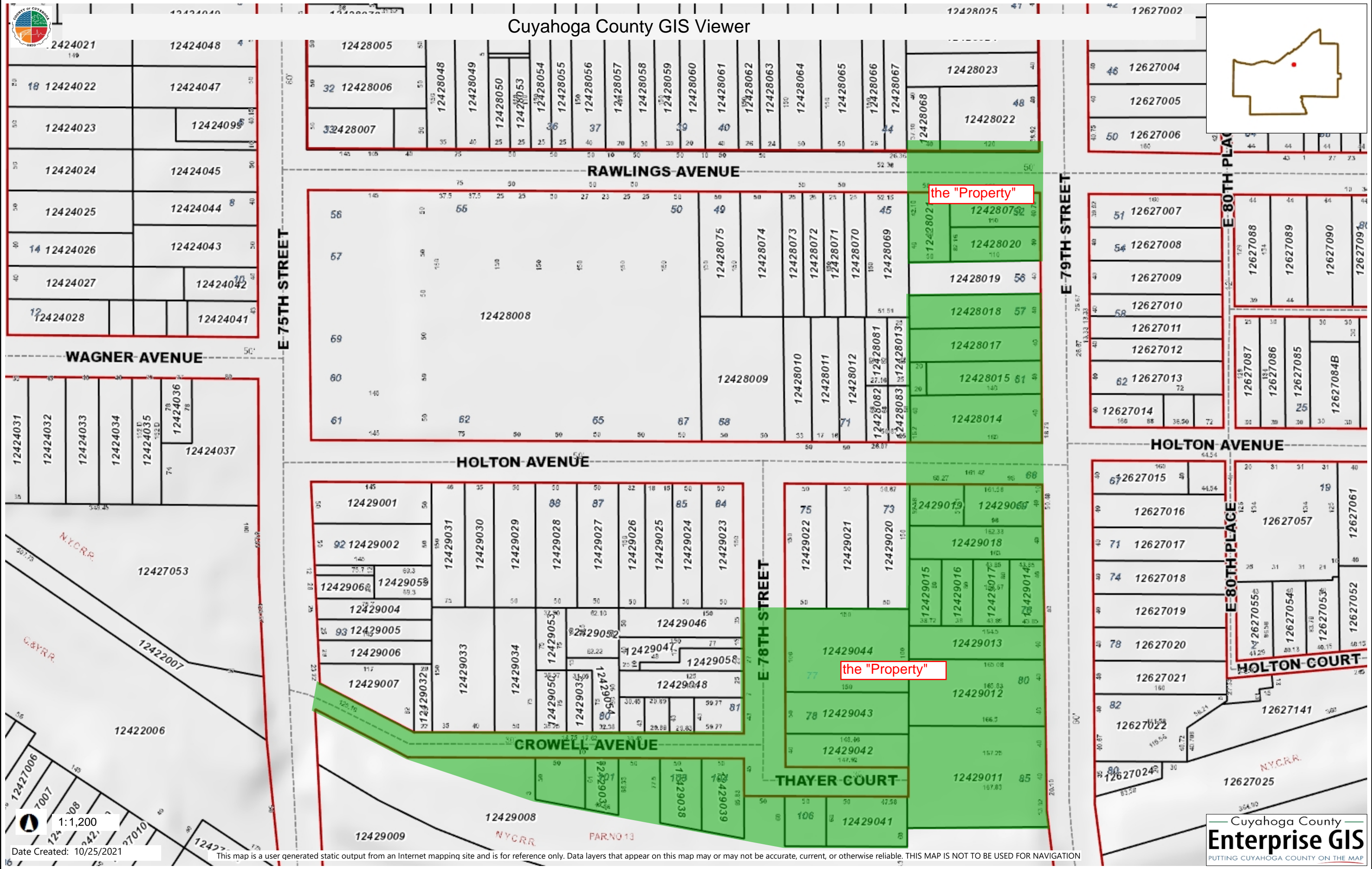
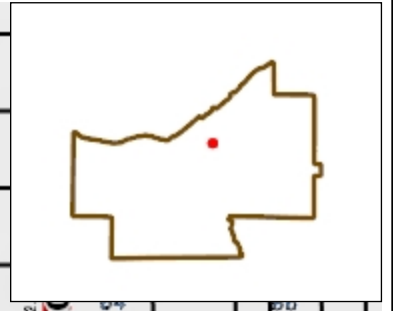
the "Property"

1:1,200
Date Created: 10/25/2021

This map is a user generated static output from an Internet mapping site and is for reference only. Data layers that appear on this map may or may not be accurate, current, or otherwise reliable. THIS MAP IS NOT TO BE USED FOR NAVIGATION



Cuyahoga County GIS Viewer



the "Property"

the "Property"

1:1,200
Date Created: 10/25/2021

This map is a user generated static output from an Internet mapping site and is for reference only. Data layers that appear on this map may or may not be accurate, current, or otherwise reliable. THIS MAP IS NOT TO BE USED FOR NAVIGATION

Cuyahoga County
Enterprise GIS
PUTTING CUYAHOGA COUNTY ON THE MAP